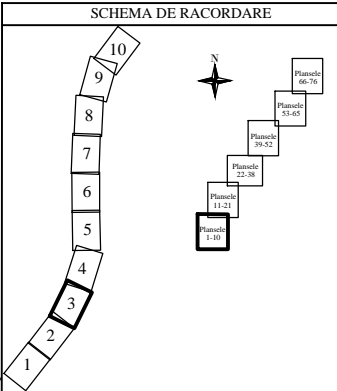
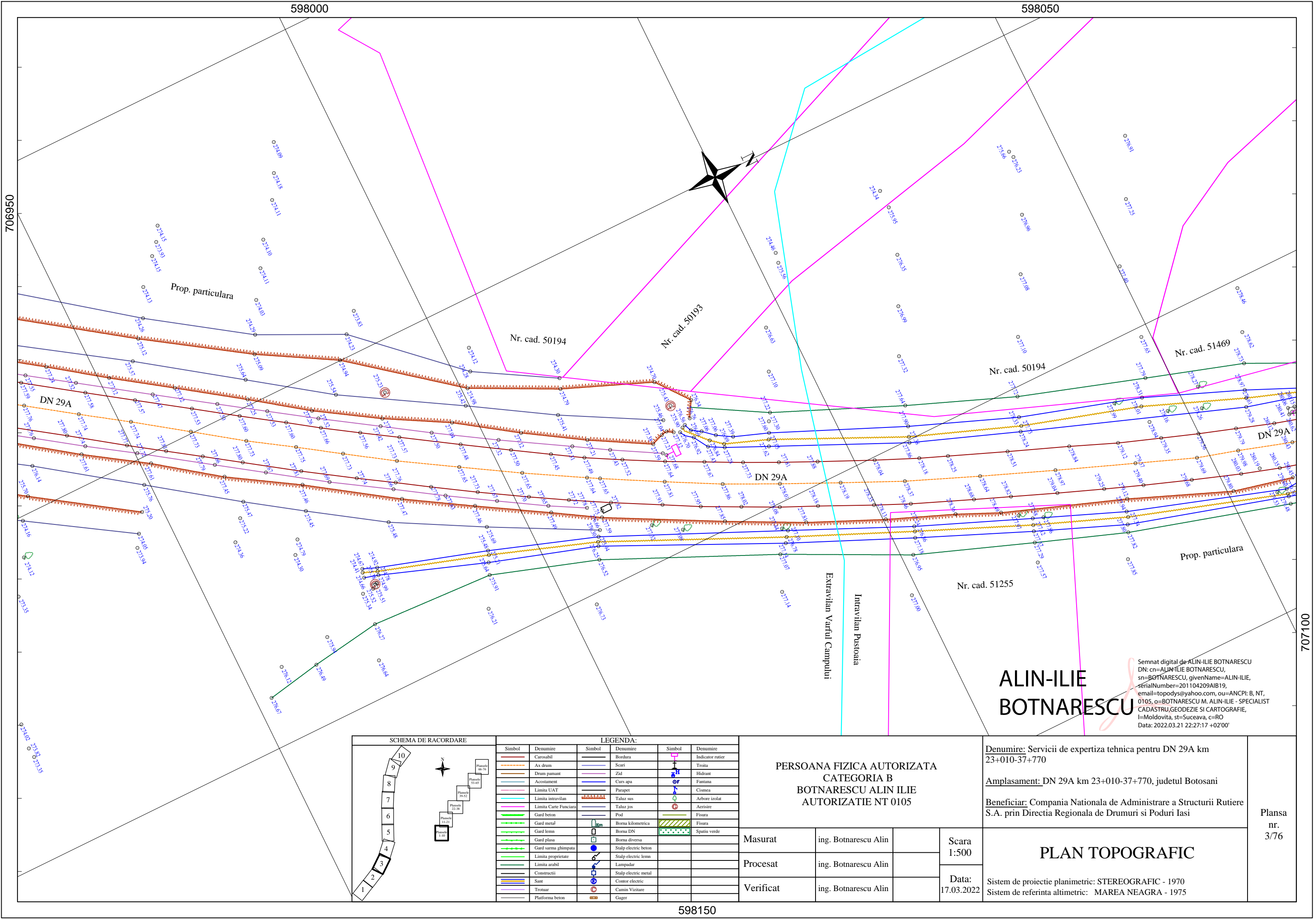


LEGENDA:			
Simbol	Denumire	Simbol	Denumire
	Carosabil		Bordura
	Ax drum		Scari
	Drum pantant		Zid
	Acostament		Curs apa
	Limita UAT		Parapet
	Limita intravilan		Taluz sus
	Limita Carte Funciara		Taluz jos
	Gard beton		Pod
	Gard metal		Borna kilometrica
	Gard lemn		Borna DN
	Gard plasa		Borna diversa
	Gard sarma ghimpata		Stalp electric beton
	Limita proprietate		Stalp electric lemn
	Limita orasib		Lampadar
	Constructii		Stalp electric metal
	Sani		Contor electric
	Trotuar		Camin Vizitare
	Platforma beton		Gager

PERSOANA FIZICA AUTORIZATA CATEGORIA B BOTNARESCU ALIN ILIE AUTORIZATIE NT 0105			
Masurat	ing. Botnarescu Alin		Scara 1:500
Procesat	ing. Botnarescu Alin		Data: 17.03.2022
Verificat	ing. Botnarescu Alin		

<u>Denumire:</u> Servicii de expertiza tehnica pentru DN 29A km 23+010-37+770	Plansa nr. 2/76
<u>Amplasament:</u> DN 29A km 23+010-37+770, judetul Botosani	
<u>Beneficiar:</u> Compania Nationala de Administrare a Structurii Rutiere S.A. prin Directia Regionala de Drumuri si Poduri Iasi	
<h1>PLAN TOPOGRAFIC</h1>	
Sistem de proiectie planimetric: STEREOGRAFIC - 1970	
Sistem de referinta altimetric: MAREA NEAGRA - 1975	





LEGENDA:					
Simbol	Denumire	Simbol	Denumire	Simbol	Denumire
	Carosabil		Bordura		Indicator rutier
	Ax drum		Scari		Troita
	Drum pamant		Zid		Hidrant
	Acostament		Curs apa		Fantana
	Limita UAT		Parapet		Cusmea
	Limita intravilan		Taluz sus		Arbore izolat
	Limita Carte Funciara		Taluz jos		Aerisire
	Gard beton		Pod		Fisura
	Gard metal		Borna kilometrica		Fisura
	Gard lemn		Borna DN		Spatiu verde
	Gard plasa		Borna diversa		
	Gard sarma ghimpata		Stalp electric beton		
	Limita proprietate		Stalp electric lemn		
	Limita arabil		Lampadar		
	Constructii		Stalp electric metal		
	Sant		Contor electric		
	Trotuar		Camin Vizitare		
	Platforma beton		Gager		

PERSOANA FIZICA AUTORIZATA CATEGORIA B BOTNARESCU ALIN ILIE AUTORIZATIE NT 0105			
Masurat	ing. Botnarescu Alin		Scara 1:500
Procesat	ing. Botnarescu Alin		Data: 17.03.2022
Verificat	ing. Botnarescu Alin		

Denumire: Servicii de expertiza tehnica pentru DN 29A km 23+010-37+770
Amplasament: DN 29A km 23+010-37+770, judetul Botosani
Beneficiar: Compania Nationala de Administrare a Structurii Rutiere S.A. prin Directia Regionala de Drumuri si Poduri Iasi
Sistem de proiectie planimetric: STEREOGRAFIC - 1970 Sistem de referinta altimetric: MAREA NEAGRA - 1975

Plansa nr. 3/76
-----------------------

ALIN-ILIE  
BOTNARESCU

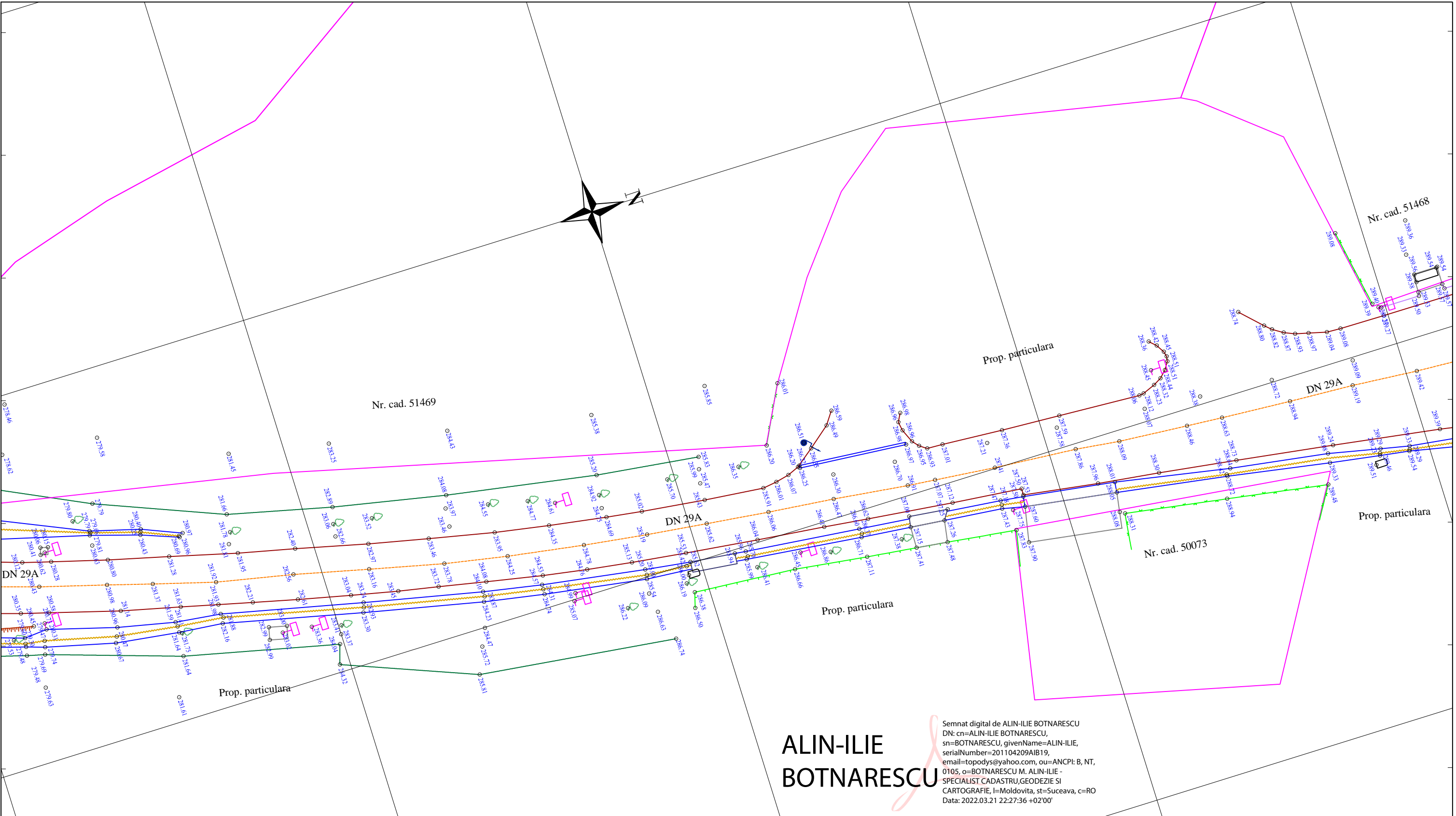
Semnat digital de ALIN-ILIE BOTNARESCU  
DN: cn=ALIN-ILIE BOTNARESCU, sn=BOTNARESCU, givenName=ALIN-ILIE, serialNumber=201104209AIB19, email=topodys@yahoo.com, ou=ANCP: B, NT, 0105, o=BOTNARESCU M. ALIN-ILIE - SPECIALIST CADASTRU, GEODEZIE SI CARTOGRAFIE, l=Moldovita, st=Suceava, c=RO  
Data: 2022.03.21 22:27:17 +02'00'

598050

598100

707100

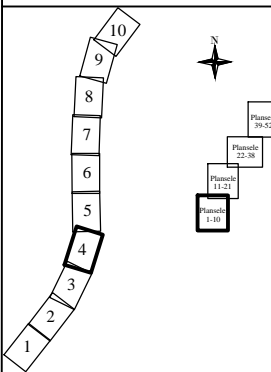
707300

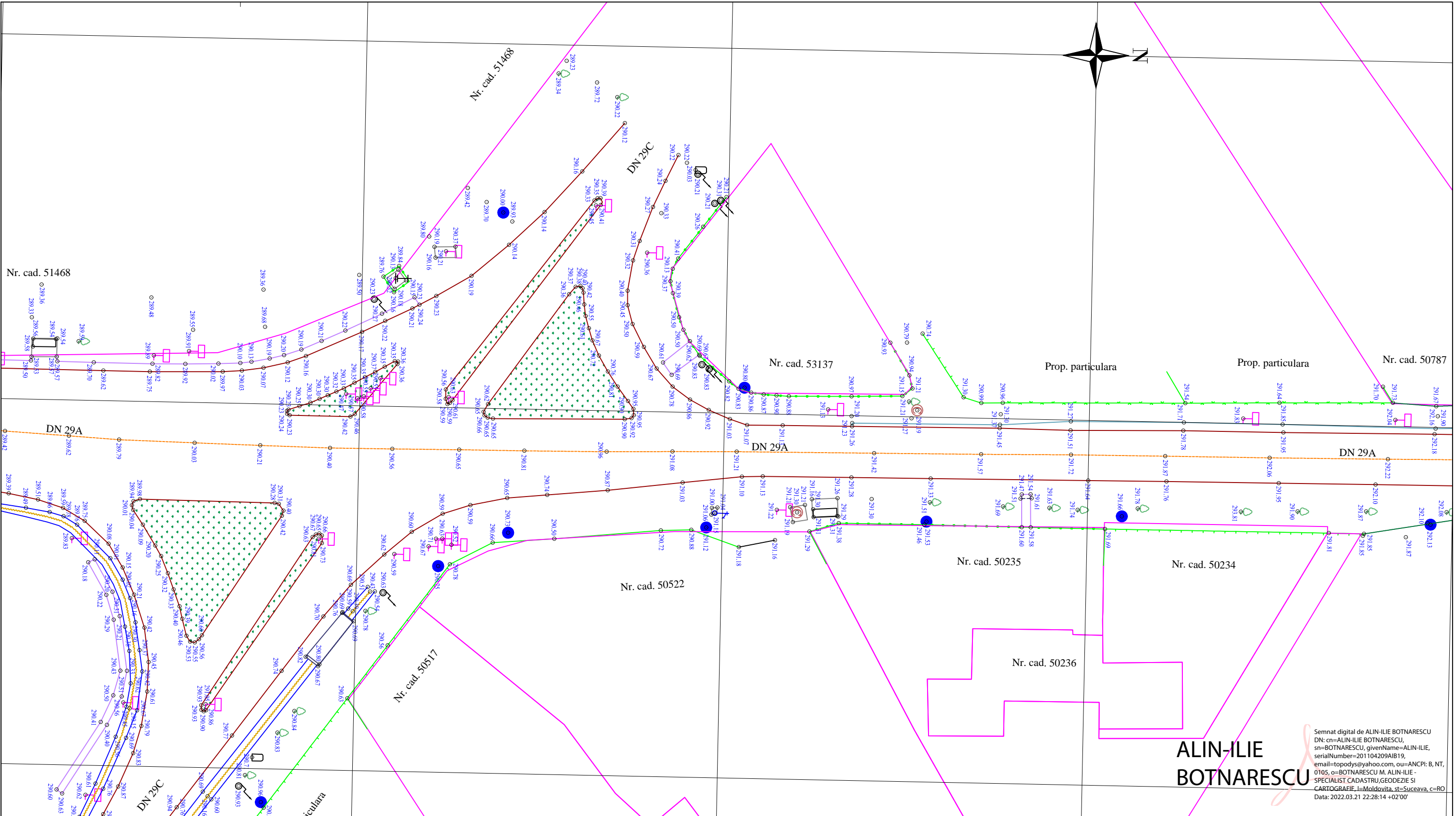


ALIN-ILIE  
BOTNARESCU

Semnat digital de ALIN-ILIE BOTNARESCU  
DN: cn=ALIN-ILIE BOTNARESCU,  
sn=BOTNARESCU, givenName=ALIN-ILIE,  
serialNumber=201104209AIBT9,  
email=topodys@yahoo.com, ou=ANCP: B, NT,  
0105, o=BOTNARESCU M. ALIN-ILIE -  
SPECIALIST CADASTRU, GEODEZIE SI  
CARTOGRAFIE, l=Moldovita, st=Suceava, c=RO  
Data: 2022.03.21 22:27:36 +02'00'

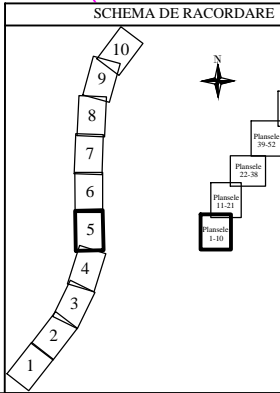
SCHEMA DE RACORDARE





ALIN-ILIE  
BOTNARESCU


Semnat digital de ALIN-ILIE BOTNARESCU  
DN: cn=ALIN-ILIE BOTNARESCU, sn=BOTNARESCU, givenName=ALIN-ILIE, serialNumber=201104209AIB19, email=topodys@yahoo.com, ou=ANCP: B, NT, 0105, o=BOTNARESCU M. ALIN-ILIE - SPECIALIST CADASTRU, GEODEZIE SI CARTOGRAFIE, l=Moldovita, st=Suceava, c=RO  
Data: 2022.03.21 22:28:14 +02'00'



LEGENDA:			
Simbol	Denumire	Simbol	Denumire
	Caroabil		Bordura
	Ax drum		Scari
	Drum pamant		Zid
	Acostament		Curs apa
	Limita UAT		Parapet
	Limita intravilan		Taluz sus
	Limita Carte Funciara		Taluz jos
	Gard beton		Pod
	Gard metal		Borna kilometrica
	Gard lemn		Borna DN
	Gard plasa		Borna diversa
	Gard sarma ghimpata		Stalp electric beton
	Limita proprietate		Stalp electric lemn
	Limita orabil		Lampadar
	Construcii		Stalp electric metal
	Sant		Contor electric
	Trotuar		Camin Vizitare
	Platforma betos		Gager

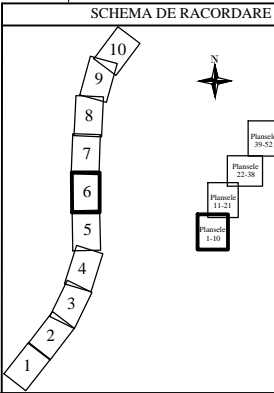
PERSOANA FIZICA AUTORIZATA CATEGORIA B BOTNARESCU ALIN ILIE AUTORIZATIE NT 0105			
Masurat	ing. Botnarescu Alin		Scara 1:500
Procesat	ing. Botnarescu Alin		Data: 17.03.2022
Verificat	ing. Botnarescu Alin		

<u>Denumire:</u> Servicii de expertiza tehnica pentru DN 29A km 23+010-37+770		Plansa nr. 5/76
<u>Amplasament:</u> DN 29A km 23+010-37+770, judetul Botosani		
<u>Beneficiar:</u> Compania Nationala de Administrare a Structurii Rutiere S.A. prin Directia Regionala de Drumuri si Poduri Iasi		
<div>PLAN TOPOGRAFIC</div> <div>Sistem de proiectie planimetric: STEREOGRAFIC - 1970 Sistem de referinta altimetric: MAREA NEAGRA - 1975</div>		



ALIN-ILIE  
BOTNARESCU

Semnat digital de ALIN-ILIE BOTNARESCU  
DN: cn=ALIN-ILIE BOTNARESCU,  
sn=BOTNARESCU, givenName=ALIN-ILIE,  
serialNumber=201104209AIB19,  
email=topodys@yahoo.com, ou=ANCP: B, NT,  
0105, o=BOTNARESCU M. ALIN-ILIE -  
SPECIALIST CADASTRU, GEODEZIE SI  
CARTOGRAFIE, I=Moldovita, st=Suceava, c=RO  
Data: 2022.03.21 22:28:37 +02'00'

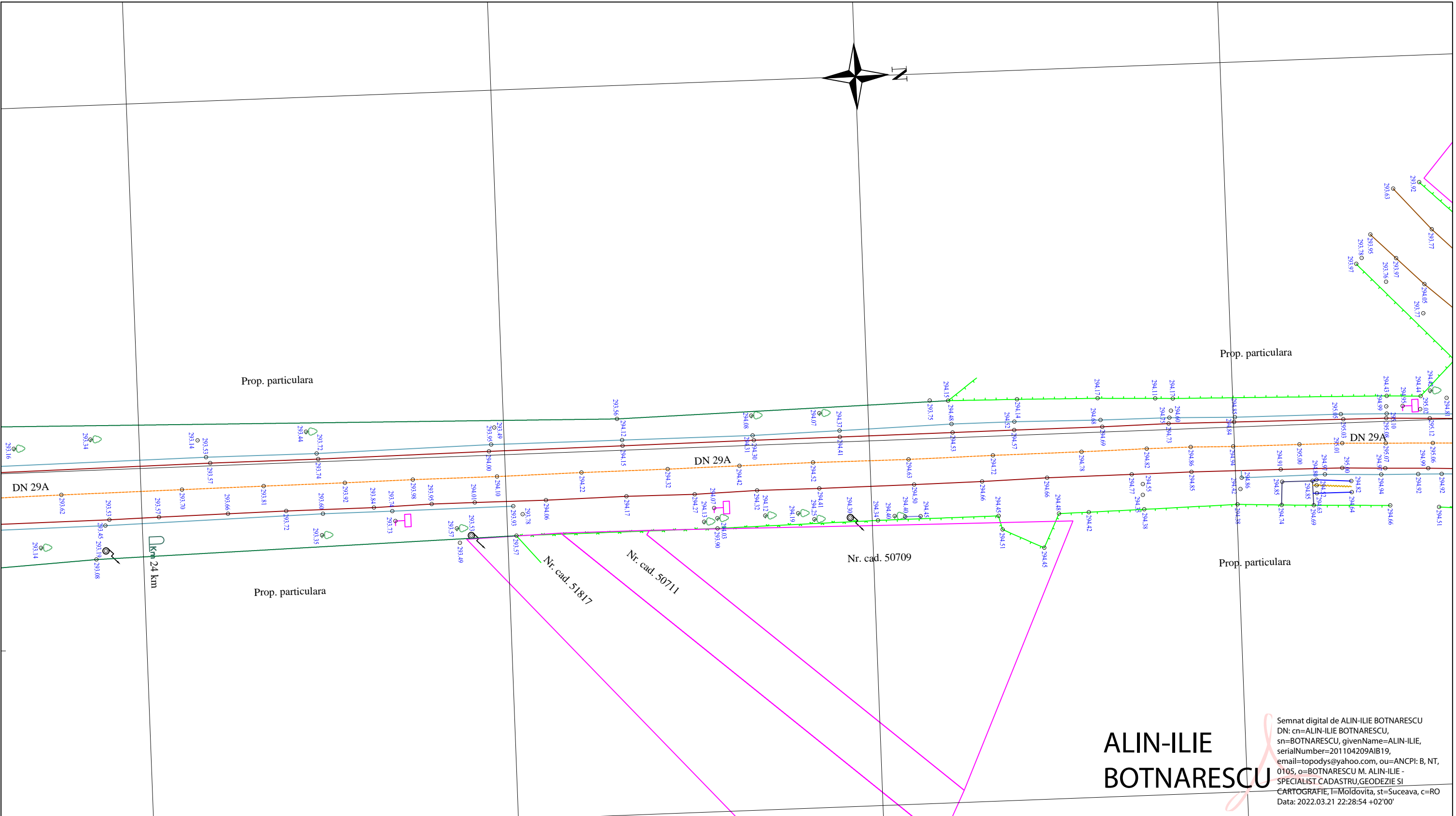


LEGENDA:			
Simbol	Denumire	Simbol	Denumire
	Carosabil		Bordura
	Ax drum		Scari
	Drum pamant		Zid
	Acostament		Curs apa
	Limita UAT		Parapet
	Limita intravilan		Taluz sus
	Limita Carte Funciara		Taluz jos
	Gard beton		Pod
	Gard metal		Borna kilometrica
	Gard lemn		Borna DN
	Gard plasa		Borna diversa
	Gard sarma ghimpata		Stalp electric beton
	Limita proprietate		Stalp electric lemn
	Limita arabil		Lampadar
	Constructii		Stalp electric metal
	Sani		Contor electric
	Trotuar		Camin Vizitare
	Platforma beton		Gager

PERSOANA FIZICA AUTORIZATA CATEGORIA B BOTNARESCU ALIN ILIE AUTORIZATIE NT 0105			
Masurat	ing. Botnarescu Alin		Scara 1:500
Procesat	ing. Botnarescu Alin		Data: 17.03.2022
Verificat	ing. Botnarescu Alin		

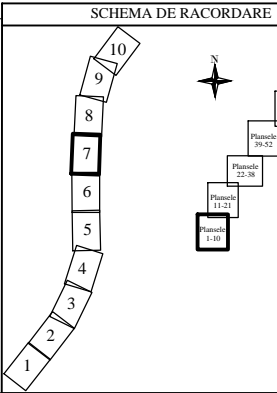
<u>Denumire:</u> Servicii de expertiza tehnica pentru DN 29A km 23+010-37+770	PLAN TOPOGRAFIC
<u>Amplasament:</u> DN 29A km 23+010-37+770, judetul Botosani	
<u>Beneficiar:</u> Compania Nationala de Administrare a Structurii Rutiere S.A. prin Directia Regionala de Drumuri si Poduri Iasi	
Sistem de proiectie planimetric: STEREOGRAFIC - 1970 Sistem de referinta altimetric: MAREA NEAGRA - 1975	





**ALIN-ILIE  
BOTNARESCU**

Semnat digital de ALIN-ILIE BOTNARESCU  
DN: cn=ALIN-ILIE BOTNARESCU,  
sn=BOTNARESCU, givenName=ALIN-ILIE,  
serialNumber=201104209AIB19,  
email=topodys@yahoo.com, ou=ANCPPI: B, NT,  
0105, o=BOTNARESCU M. ALIN-ILIE -  
SPECIALIST CADASTRU, GEODEZIE SI  
CARTOGRAFIE, I=Moldovita, st=Suceava, c=RO  
Data: 2022.03.21 22:28:54 +02'00'

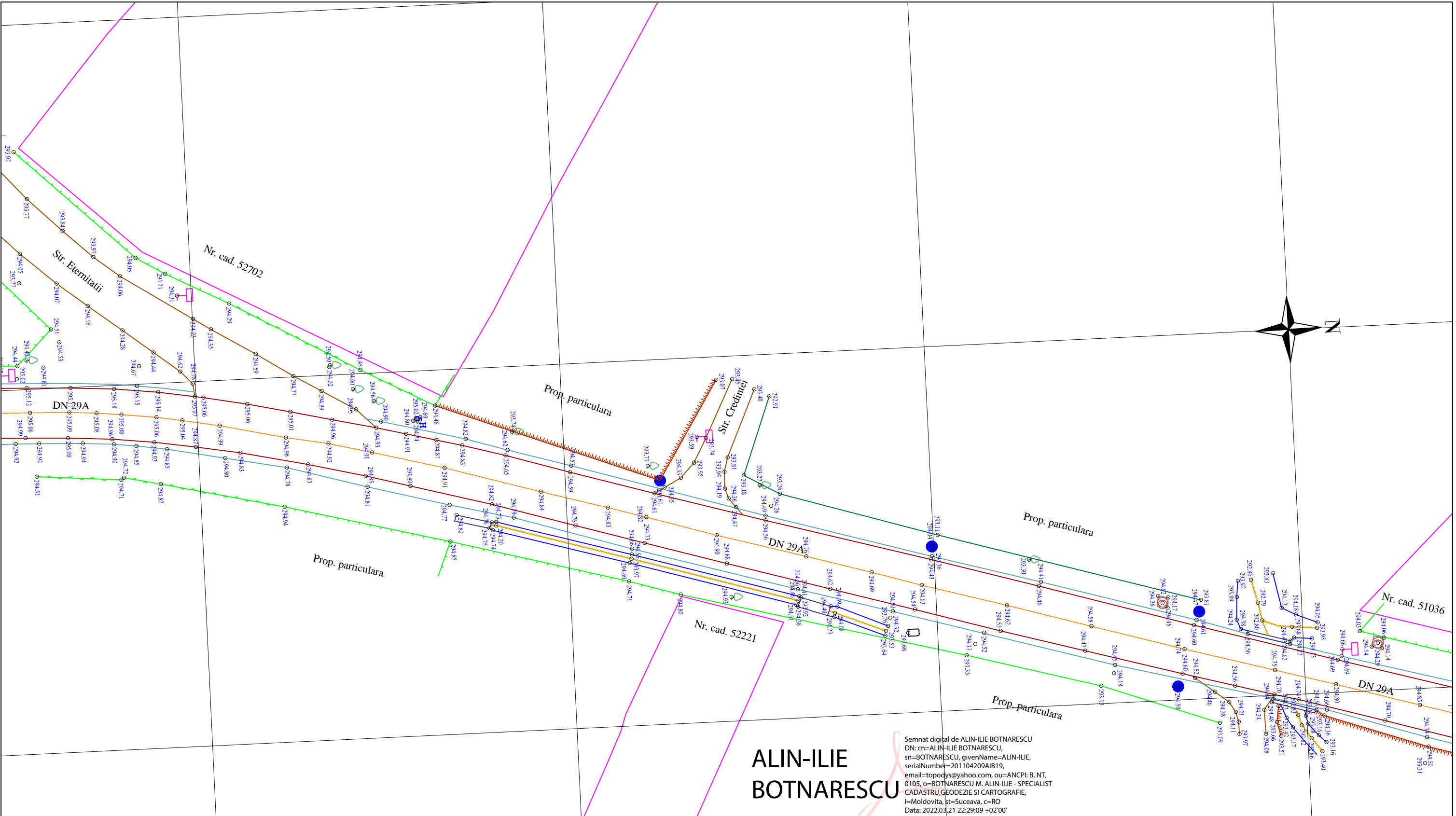


LEGENDA:			
Simbol	Denumire	Simbol	Denumire
	Carosabil		Bordura
	Ax drum		Scari
	Drum pamant		Zid
	Acostament		Curs apa
	Limita UAT		Parapet
	Limita intravilan		Taluz sus
	Limita Carte Funciara		Taluz jos
	Gard beton		Pod
	Gard metal		Borna kilometrica
	Gard lemn		Borna DN
	Gard plasa		Borna diversa
	Gard sarma ghimpata		Stalp electric beton
	Limita proprietate		Stalp electric lemn
	Limita orasib		Lampadar
	Constructii		Stalp electric metal
	Sant		Contor electric
	Trotuar		Camin Vizitare
	Platforma beton		Gager

PERSOANA FIZICA AUTORIZATA CATEGORIA B BOTNARESCU ALIN ILIE AUTORIZATIE NT 0105			
Masurat	ing. Botnarescu Alin		Scara 1:500
Procesat	ing. Botnarescu Alin		Data: 17.03.2022
Verificat	ing. Botnarescu Alin		

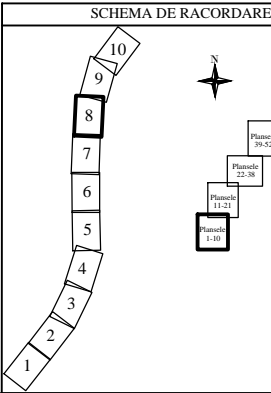
Denumire: Servicii de expertiza tehnica pentru DN 29A km 23+010-37+770	
Amplasament: DN 29A km 23+010-37+770, judetul Botosani	
Beneficiar: Compania Nationala de Administrare a Structurii Rutiere S.A. prin Directia Regionala de Drumuri si Poduri Iasi	
Sistem de proiectie planimetric: STEREOGRAFIC - 1970 Sistem de referinta altimetric: MAREA NEAGRA - 1975	

Plansa  
nr.  
7/76



ALIN-ILIE  
BOTNARESCU

Semnăt digital de ALIN-ILIE BOTNARESCU  
DN: cn=ALIN-ILIE BOTNARESCU,  
sn=BOTNARESCU, givenName=ALIN-ILIE,  
serialNumber=201104209AIB19,  
email=topodys@yahoo.com, ou=ANCPI: B, NT,  
0105, o=BOTNARESCU M. ALIN-ILIE - SPECIALIST  
CADASTRU, GEODEZIE SI CARTOGRAFIE,  
I=Moldovita, st=Suceava, c=RO  
Data: 2022.03.21 22:29:09 +02'00'



LEGENDA:			
Simbol	Denumire	Simbol	Denumire
	Carosabil		Bordura
	Ax drum		Scari
	Drum pamant		Zid
	Acostament		Curs apa
	Limita UAT		Parapet
	Limita intravilan		Taluz sus
	Limita Carte Funciara		Taluz jos
	Gard beton		Pod
	Gard metal		Borna kilometrica
	Gard lemn		Borna DN
	Gard plasa		Borna diversa
	Gard sarma ghimpata		Stalp electric beton
	Limita proprietate		Stalp electric lemn
	Limita orasib		Lampadar
	Constructii		Stalp electric metal
	Sani		Contor electric
	Trotuar		Camin Vizitare
	Platforma beton		Gager

PERSOANA FIZICA AUTORIZATA CATEGORIA B BOTNARESCU ALIN ILIE AUTORIZATIE NT 0105			
Masurat	ing. Botnarescu Alin		Scara 1:500
Procesat	ing. Botnarescu Alin		Data: 17.03.2022
Verificat	ing. Botnarescu Alin		

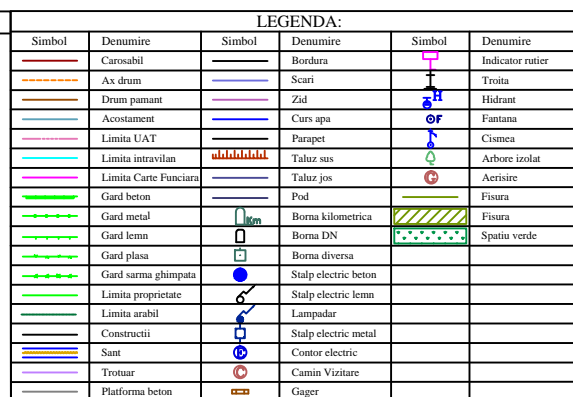
<u>Denumire:</u> Servicii de expertiza tehnica pentru DN 29A km 23+010-37+770	<b>PLAN TOPOGRAFIC</b>
<u>Amplasament:</u> DN 29A km 23+010-37+770, judetul Botosani	
<u>Beneficiar:</u> Compania Nationala de Administrare a Structurii Rutiere S.A. prin Directia Regionala de Drumuri si Poduri Iasi	
<hr/>	

Sistem de proiectie planimetric: STEREOGRAFIC - 1970

Sistem de referinta altimetric: MAREA NEAGRA - 1975



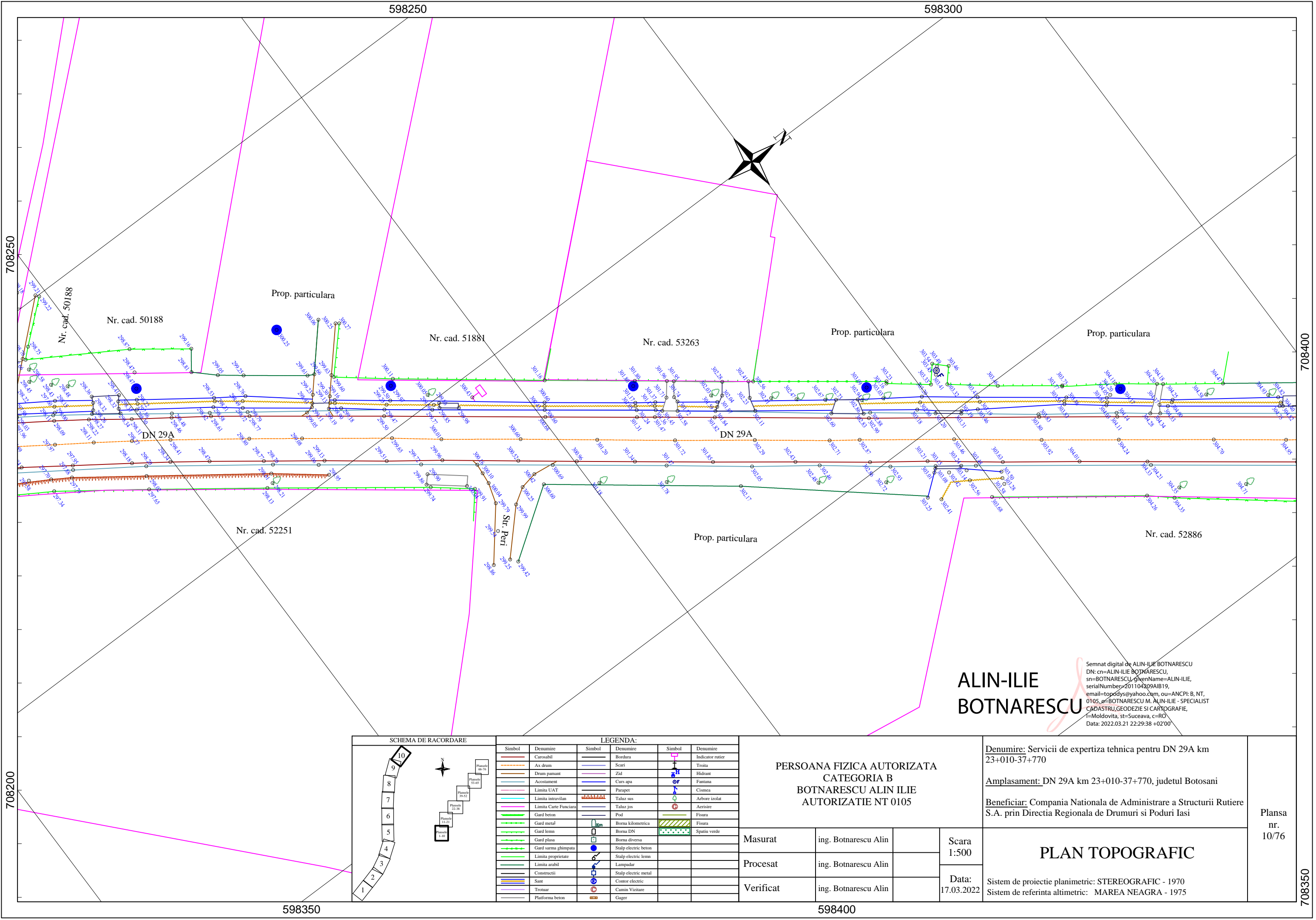
Semnat digital de ALIN-ILIE BOTNARESCU  
 DN: cn=ALIN-ILIE BOTNARESCU,  
 sn=BOTNARESCU, givenName=ALIN-ILIE,  
 serialNumber=201104209AIB19,  
 email=topody@yahoo.com, ou=ANCP: B. NT,  
 0105, o=BOTNARESCU M. ALIN-ILIE  
 SPECIALIST CADASTRU, GEODEZIE SI  
 CARTOGRAFIE, l=Moldovita, st=Suceava, c=RO  
 Data: 2022.03.21 22:29:24 +02'00'



Masurat	ing. Botnarescu Alin		Scara 1:500
Procesat	ing. Botnarescu Alin		
Verificat	ing. Botnarescu Alin		Data: 17.03.2022

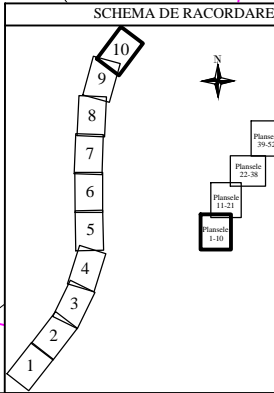
## PLAN TOPOGRAFIC

Plansa  
nr.  
9/76



ALIN-ILIE  
BOTNARESCU

Semnat digital de ALIN-ILIE BOTNARESCU  
DN: cn=ALIN-ILIE BOTNARESCU,  
sn=BOTNARESCU, givenName=ALIN-ILIE,  
serialNumber=201104209AIB19,  
email=topodys@yahoo.com, ou=ANCP: B, NT,  
0105, o=BOTNARESCU M. ALIN-ILIE - SPECIALIST  
CADASTRU, GEODEZIE SI CARTOGRAFIE,  
f=Moldovita, st=Suceava, c=RO  
Data: 2022.03.21 22:29:38 +02'00'

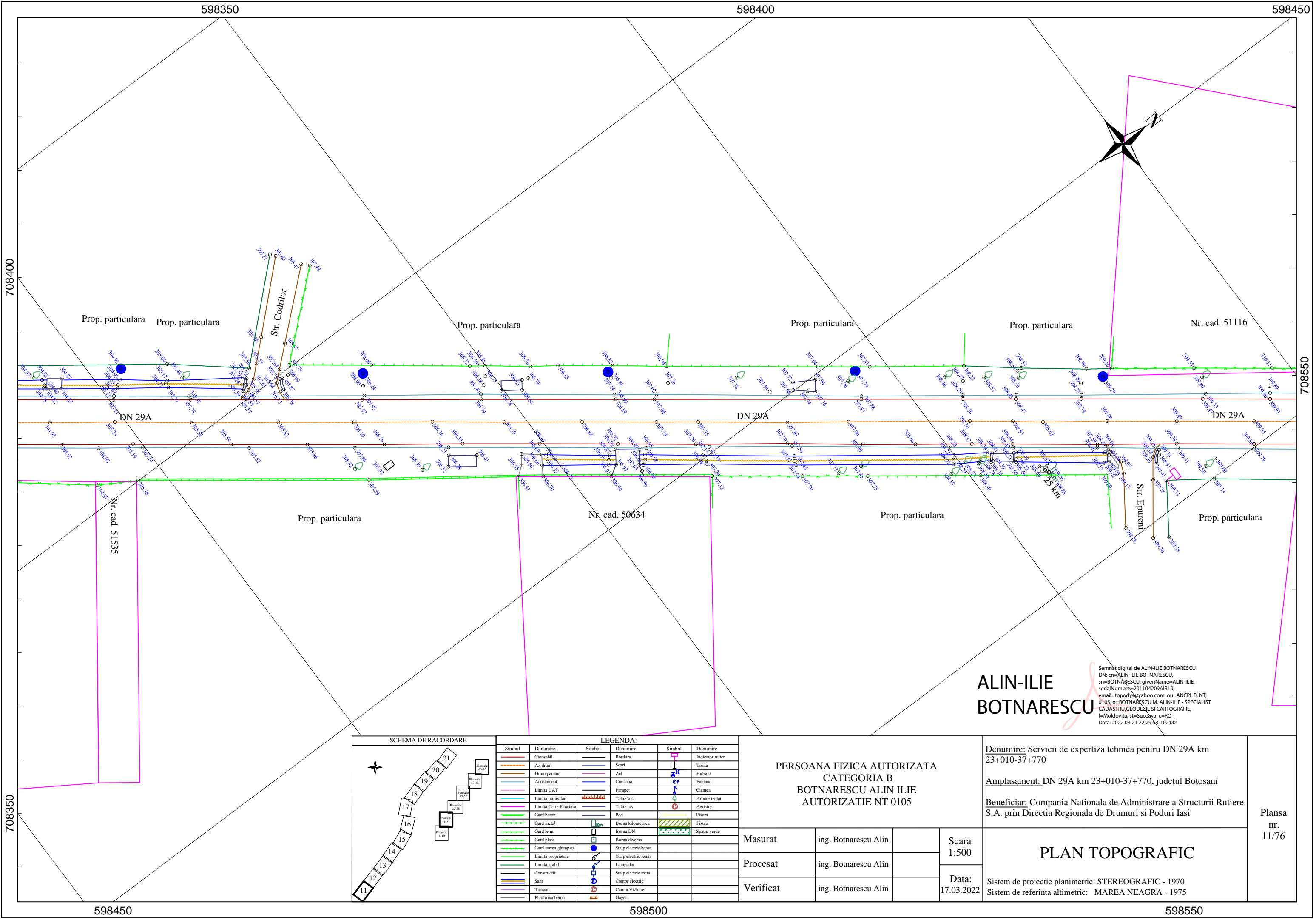


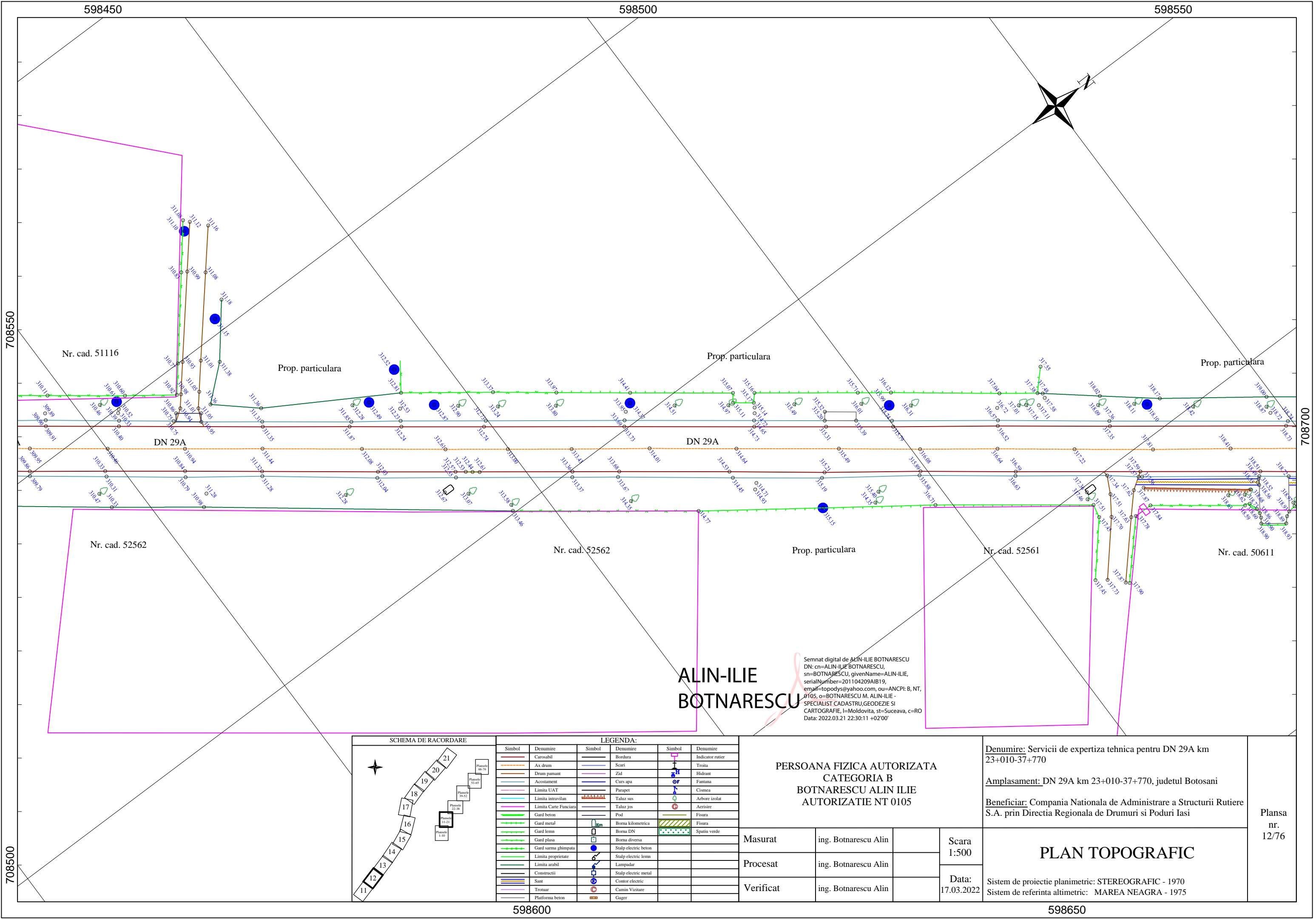
LEGENDA:			
Simbol	Denumire	Simbol	Denumire
	Carosabil		Bordura
	Ax drum		Scar
	Drum pantant		Zid
	Acostament		Curs apa
	Limita UAT		Parapet
	Limita intravilan		Taluz sus
	Limita Carte Funciara		Taluz jos
	Gard beton		Pod
	Gard metal		Borna kilometrica
	Gard lemn		Borna DN
	Gard plasa		Borna diversa
	Gard sarma ghimpata		Stalp electric beton
	Limita proprietate		Stalp electric lemn
	Limita arabil		Lampadar
	Constructii		Stalp electric metal
	Sant		Contor electric
	Trotuar		Camin Vizitare
	Platforma beton		Gager

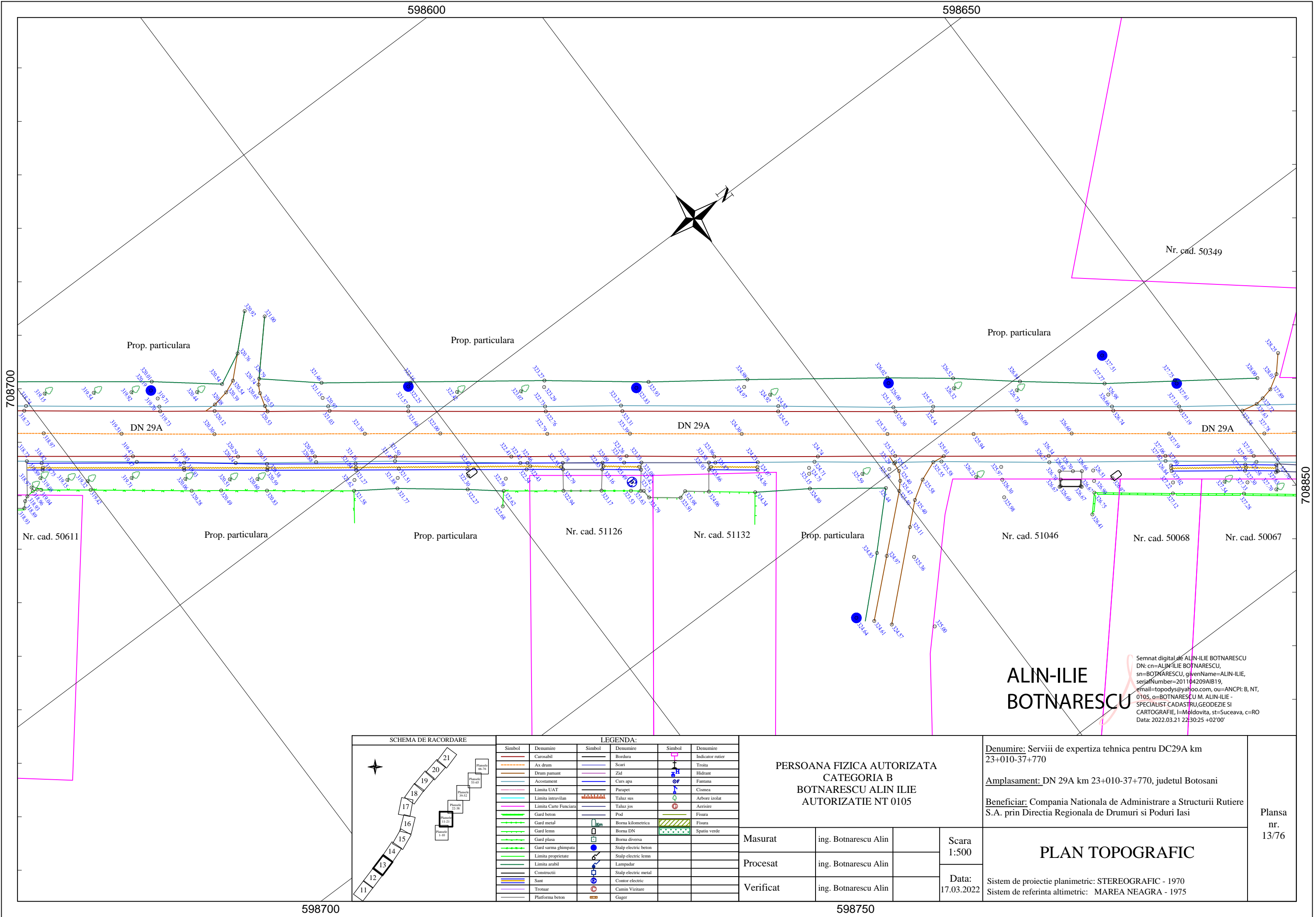
PERSOANA FIZICA AUTORIZATA CATEGORIA B BOTNARESCU ALIN ILIE AUTORIZATIE NT 0105			
Masurat	ing. Botnarescu Alin		Scara 1:500
Procesat	ing. Botnarescu Alin		
Verificat	ing. Botnarescu Alin		Data: 17.03.2022

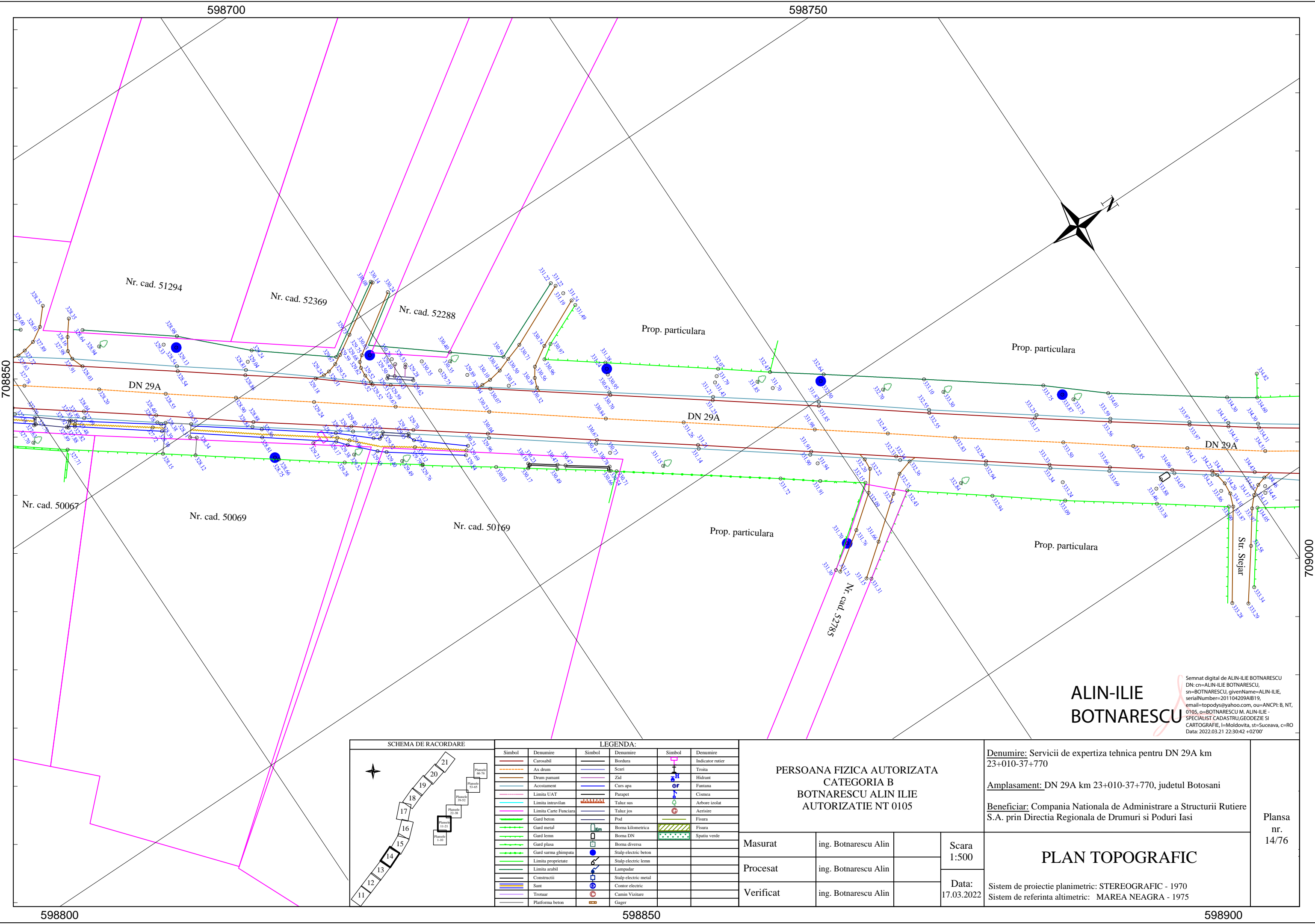
<u>Denumire:</u> Servicii de expertiza tehnica pentru DN 29A km 23+010-37+770	Plansa nr. 10/76	
<u>Amplasament:</u> DN 29A km 23+010-37+770, judetul Botosani		
<u>Beneficiar:</u> Compania Nationala de Administrare a Structurii Rutiere S.A. prin Directia Regionala de Drumuri si Poduri Iasi		
PLAN TOPOGRAFIC		
Sistem de proiectie planimetric: STEREOGRAFIC - 1970 Sistem de referinta altimetric: MAREA NEAGRA - 1975		





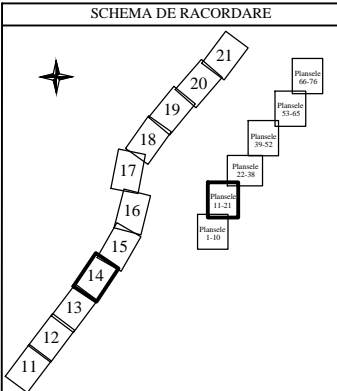






ALIN-ILIE  
BOTNARESCU

Semnat digital de ALIN-ILIE BOTNARESCU  
DN: cn=ALIN-ILIE BOTNARESCU,  
sn=BOTNARESCU, givenName=ALIN-ILIE,  
serialNumber=201104209AIB19,  
email=topodys@yahoo.com, ou=ANCPB B, NT,  
0105, o=BOTNARESCU M. ALIN-ILIE -  
SPECIALIST CADASTRU, GEODEZIE SI  
CARTOGRAFIE, I=Moldovita, st=Suceava, c=RO  
Data: 2022.03.21 22:30:42 +02'00'

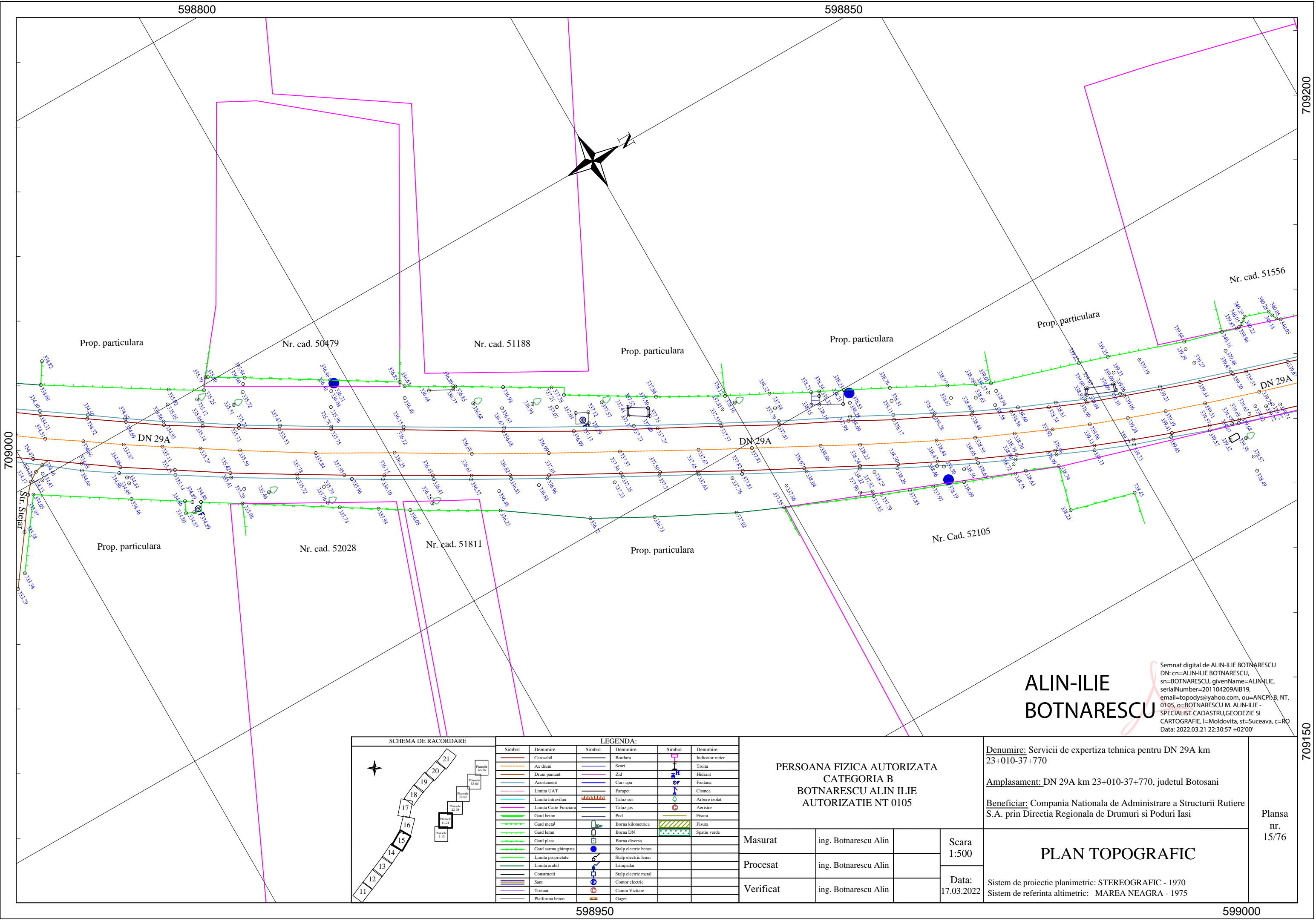


LEGENDA:			
Simbol	Denumire	Simbol	Denumire
	Carosabil		Bordura
	Ax drum		Scari
	Drum pamant		Zid
	Acostament		Curs apa
	Limita UAT		Parapet
	Limita intravilan		Taluz sus
	Limita Carte Funciara		Taluz jos
	Gard beton		Pod
	Gard metal		Borna kilometrica
	Gard lemn		Borna DN
	Gard plasa		Borna diversa
	Gard sarma ghimpata		Stalp electric beton
	Limita proprietate		Stalp electric lemn
	Limita arabil		Lampadar
	Constructii		Stalp electric metal
	Sant		Contor electric
	Trotuar		Camin Vizitare
	Platforma beton		Gager

PERSOANA FIZICA AUTORIZATA CATEGORIA B BOTNARESCU ALIN ILIE AUTORIZATIE NT 0105			
Masurat	ing. Botnarescu Alin		Scara 1:500
Procesat	ing. Botnarescu Alin		Data: 17.03.2022
Verificat	ing. Botnarescu Alin		

<u>Denumire:</u> Servicii de expertiza tehnica pentru DN 29A km 23+010-37+770	Plansa nr. 14/76	
<u>Amplasament:</u> DN 29A km 23+010-37+770, judetul Botosani		
<u>Beneficiar:</u> Compania Nationala de Administrare a Structurii Rutiere S.A. prin Directia Regionala de Drumuri si Poduri Iasi		
PLAN TOPOGRAFIC		
Sistem de proiectie planimetric: STEREOGRAFIC - 1970 Sistem de referinta altimetric: MAREA NEAGRA - 1975		








Semnata digital de ALIN-ILIE BOTNARESCU  
DN: cn=ALIN-ILIE BOTNARESCU,  
sn=BOTNARESCU, givenName=ALIN-ILIE,  
serialNumber=201104209AIB19,  
email=topodys@yahoo.com, ou=ANCP: B, NT,  
0105, o=BOTNARESCU M. ALIN-ILIE -  
SPECIALIST CADASTRU, GEODEZIE SI  
CARTOGRAFIE, l=Moldovita, st=Suceava, c=RO  
Data: 2022.03.21 22:33:42 +02'00'

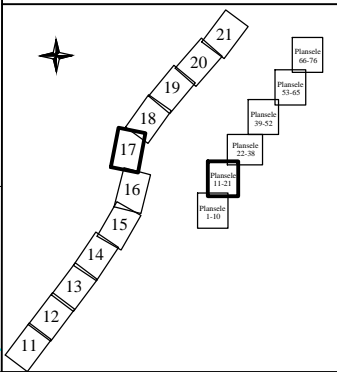
Plansa  
nr.  
16/76



ALIN-ILIE  
BOTNARESCU

Serviciu digital de ALIN-ILIE BOTNARESCU  
DN 29A ALIN-ILIE BOTNARESCU  
sn=BOTNARESCU, givenName=ALIN-ILIE,  
serialNumber=201104209AIB19,  
email=topody@yahoo.com, ou=ANCPB, B, NT,  
O102, ou=BOTNARESCU M. ALIN-ILIE -  
SPECIALIST CADASTRU, GEODEZIE SI  
CARTOGRAFIE, I=Moldovita, st=Suceava, c=RO  
Data: 2022.03.21 22:34:08 +02'00'

SCHEMA DE RACORDARE



LEGENDA:

Simbol	Denumire	Simbol	Denumire	Simbol	Denumire
	Carosabil		Bordura		Indicator rutier
	Ax drum		Scari		Troita
	Drum pamant		Zid		Hidrant
	Acostament		Curs apa		Fantana
	Limita UAT		Parapet		Cusmea
	Limita intravilan		Taluz sus		Arbore izolat
	Limita Carte Funciara		Taluz jos		Aerisire
	Gard beton		Pod		Fisura
	Gard metal		Borna kilometrica		Fisura
	Gard lemn		Borna DN		Spatiu verde
	Gard plasa		Borna diversa		
	Gard sarma ghimpata		Stalp electric beton		
	Limita proprietate		Stalp electric lemn		
	Limita orasib		Lampadar		
	Constructii		Stalp electric metal		
	Sant		Contor electric		
	Trotuar		Camin Vizitare		
	Platforma beton		Gager		

PERSOANA FIZICA AUTORIZATA  
CATEGORIA B  
BOTNARESCU ALIN ILIE  
AUTORIZATIE NT 0105

Masurat	ing. Botnarescu Alin		Scara 1:500
Procesat	ing. Botnarescu Alin		Data: 17.03.2022
Verificat	ing. Botnarescu Alin		

Denumire: Servicii de expertiza tehnica pentru DN 29A km 23+010-37+770

Amplasament: DN 29A km 23+010-37+770, judetul Botosani


Beneficiar: Compania Nationala de Administrare a Structurii Rutiere S.A. prin Directia Regionala de Drumuri si Poduri Iasi

PLAN TOPOGRAFIC

Sistem de proiectie planimetric: STEREOGRAFIC - 1970  
Sistem de referinta altimetric: MAREA NEAGRA - 1975

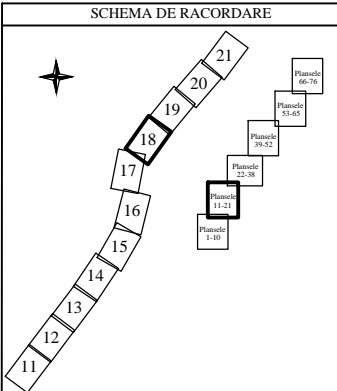
Plansa  
nr.  
17/76





ALIN-ILIE  
BOTNARESCU

Semnat digital de ALIN-ILIE BOTNARESCU  
DN: cn=ALIN-ILIE BOTNARESCU,  
sn=BOTNARESCU, givenName=ALIN-ILIE,  
serialNumber=201104209AIB19,  
email=topody@yahoo.com, ou=ANCP: B, NT,  
0105, o=BOTNARESCU M. ALIN-ILIE -  
SPECIALIST CADASTRU, GEODEZIE SI  
CARTOGRAFIE, l=Moldovita, st=Suceava, c=RO  
Data: 2022.03.21 22:34:24 +02'00'



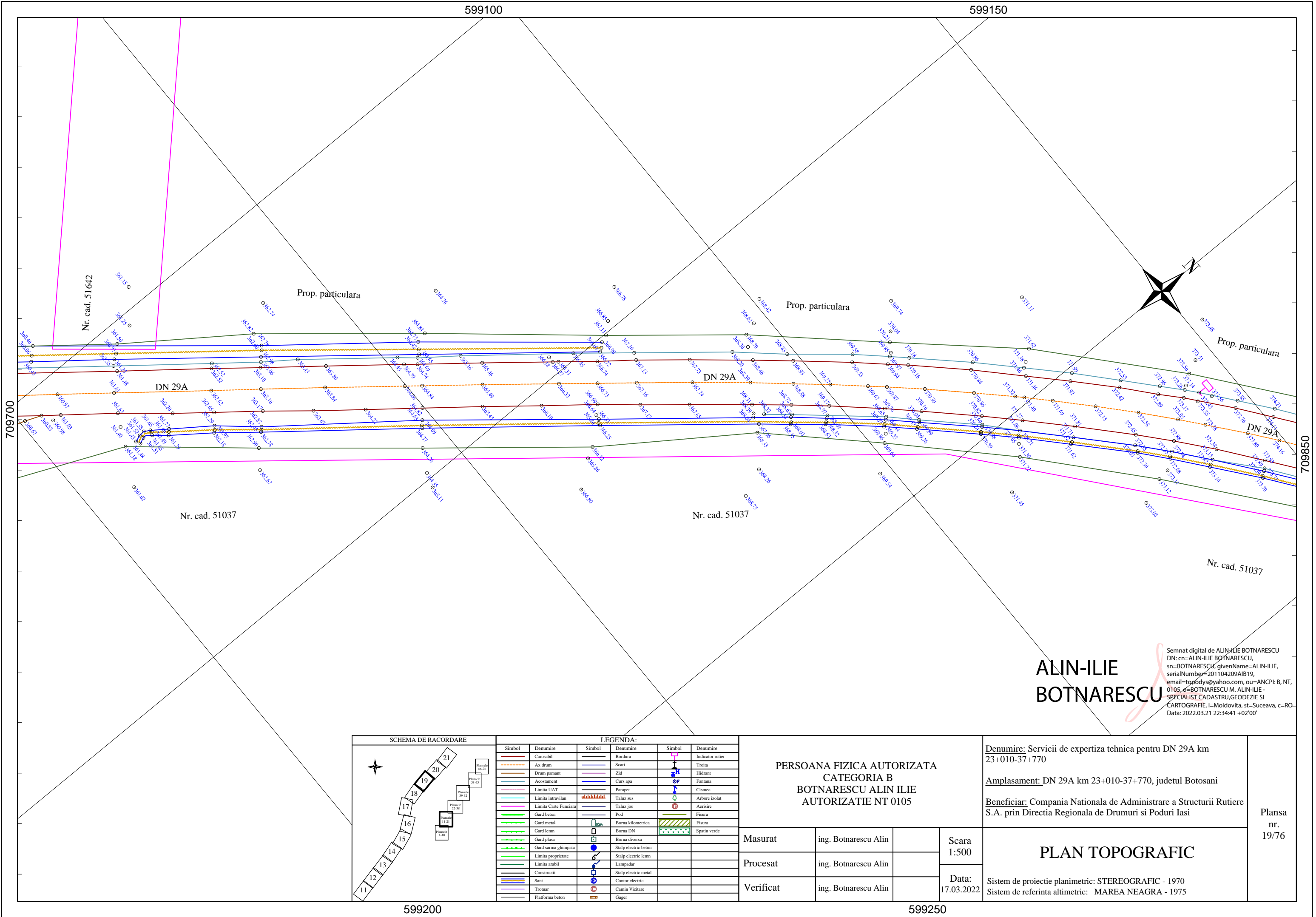
LEGENDA:			
Simbol	Denumire	Simbol	Denumire
	Carosabil		Bordura
	Ax drum		Scari
	Drum pamant		Zid
	Acostament		Curs apa
	Limita UAT		Parapet
	Limita intravilan		Taluz sus
	Limita Carte Funciara		Taluz jos
	Gard beton		Pod
	Gard metal		Borna kilometrica
	Gard lemn		Borna DN
	Gard plasa		Borna diversa
	Gard sarma ghimpata		Stalp electric beton
	Limita proprietate		Stalp electric lemn
	Limita arabil		Lampadar
	Constructii		Stalp electric metal
	Sani		Contor electric
	Trotuar		Camin Vizitare
	Platforma beton		Gager

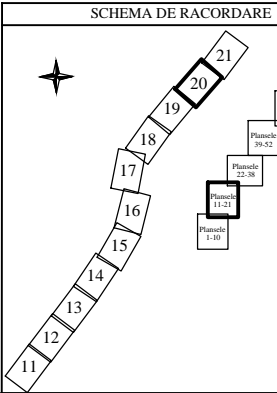
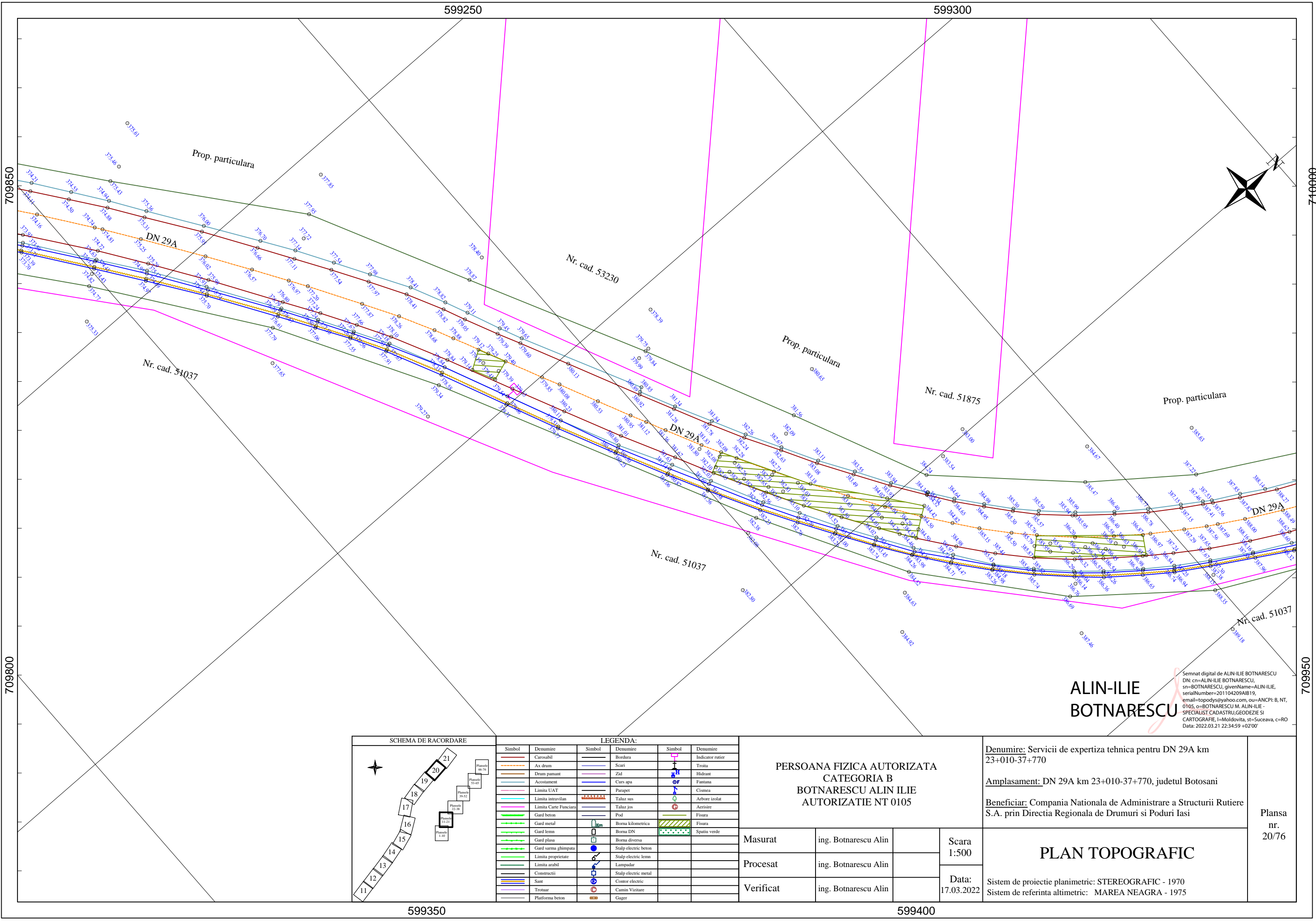
PERSOANA FIZICA AUTORIZATA CATEGORIA B BOTNARESCU ALIN ILIE AUTORIZATIE NT 0105			
Masurat	ing. Botnarescu Alin		Scara 1:500
Procesat	ing. Botnarescu Alin		Data: 17.03.2022
Verificat	ing. Botnarescu Alin		

<u>Denumire:</u> Servicii de expertiza tehnica pentru DN 29A km 23+010-37+770		PLAN TOPOGRAFIC
<u>Amplasament:</u> DN 29A km 23+010-37+770, judetul Botosani		
<u>Beneficiar:</u> Compania Nationala de Administrare a Structurii Rutiere S.A. prin Directia Regionala de Drumuri si Poduri Iasi		
Sistem de proiectie planimetric: STEREOGRAFIC - 1970		
Sistem de referinta altimetric: MAREA NEAGRA - 1975		

Plansa  
nr.  
18/76





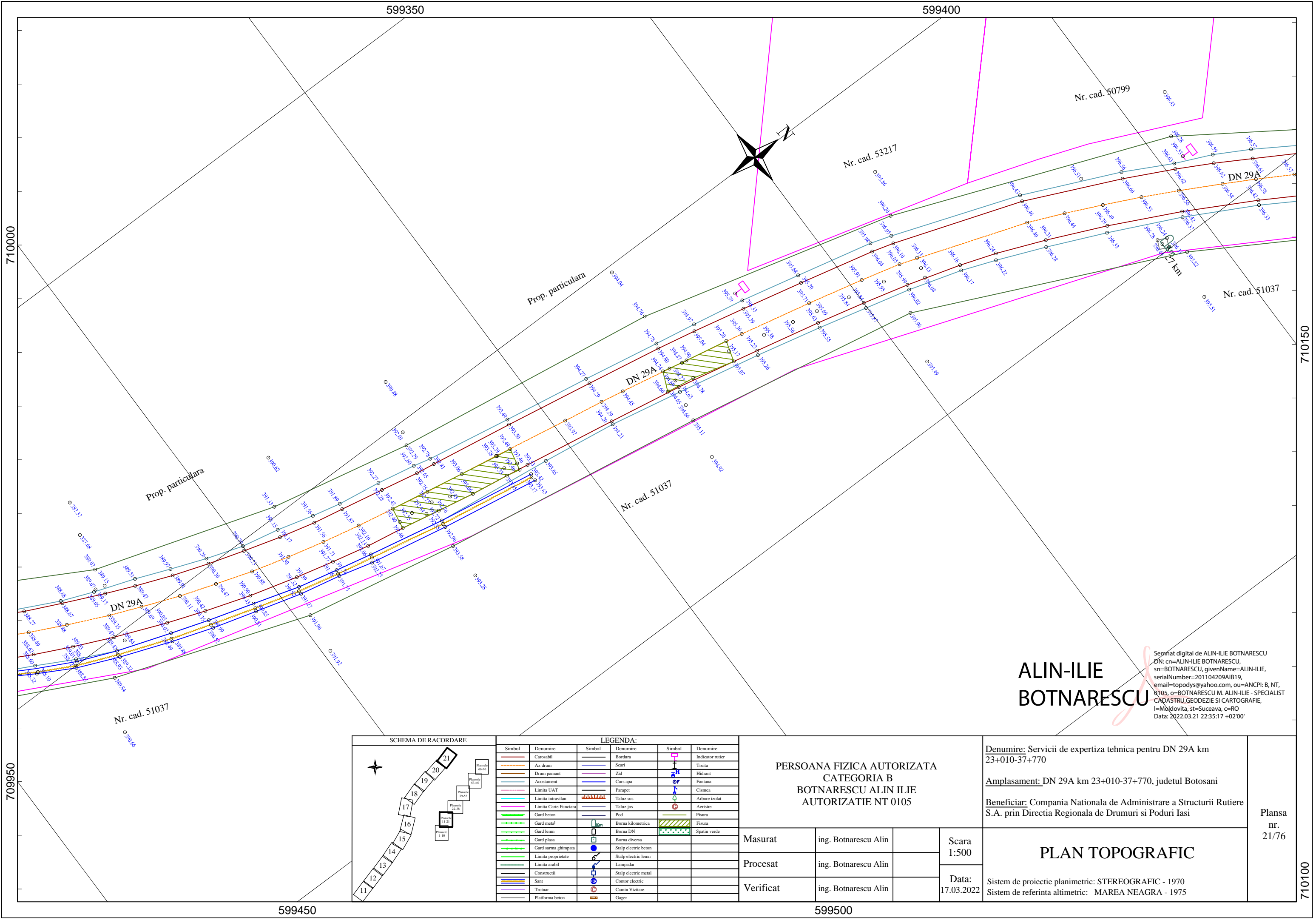


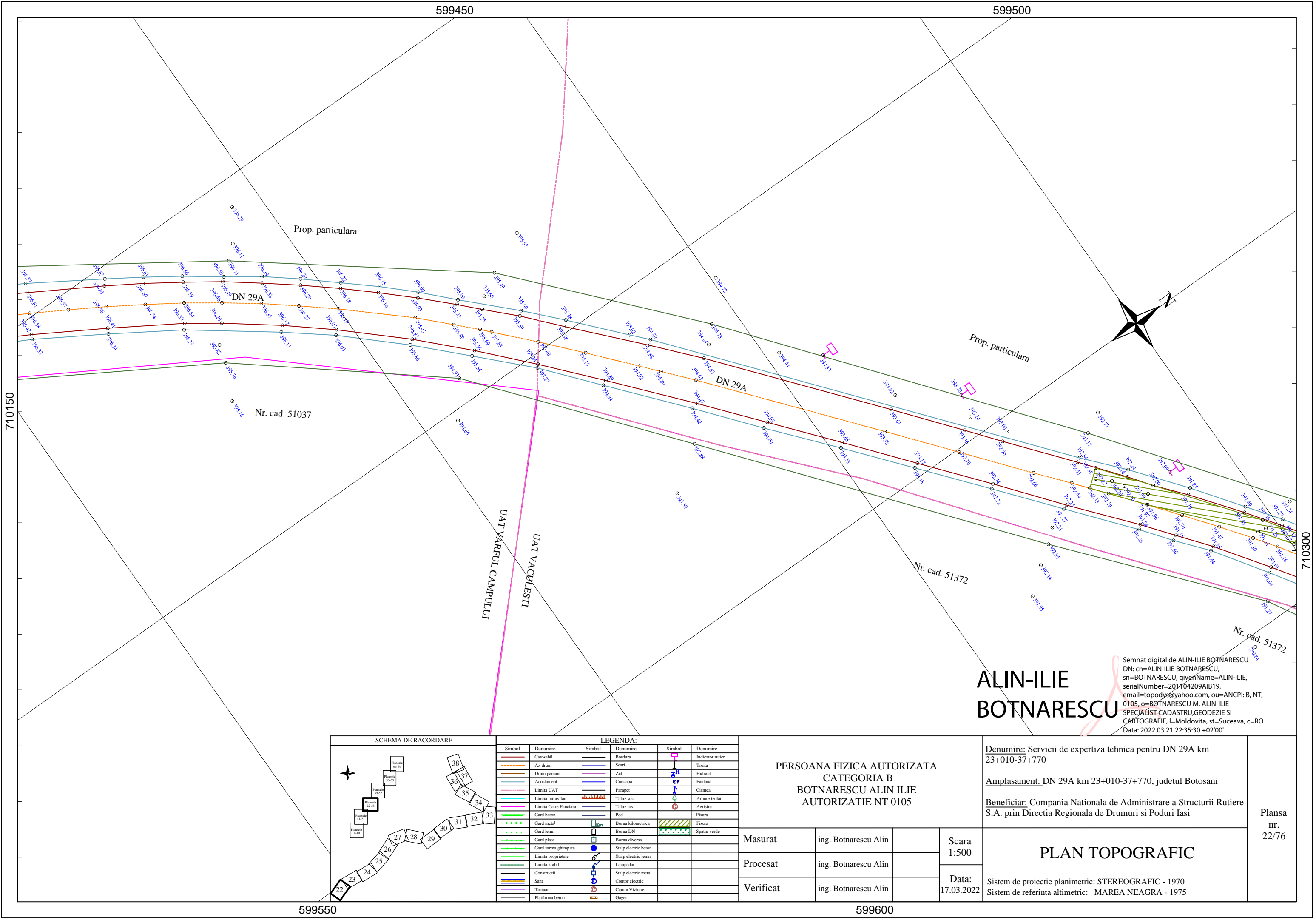
LEGENDA:			
Simbol	Denumire	Simbol	Denumire
	Carosabil		Bordura
	Ax drum		Scari
	Drum pamant		Zid
	Acostament		Curs apa
	Limita UAT		Parapet
	Limita intravilan		Taluz sus
	Limita Carte Funciara		Taluz jos
	Gard beton		Pod
	Gard metal		Borna kilometrica
	Gard lemn		Borna DN
	Gard plasa		Borna diversa
	Gard sarma ghimpata		Stalp electric beton
	Limita proprietate		Stalp electric lemn
	Limita orasib		Lampadar
	Constructii		Stalp electric metal
	Sani		Contor electric
	Trotuar		Camin Vizitare
	Platforma beton		Gager

PERSOANA FIZICA AUTORIZATA CATEGORIA B BOTNARESCU ALIN ILIE AUTORIZATIE NT 0105			
Masurat	ing. Botnarescu Alin		Scara 1:500
Procesat	ing. Botnarescu Alin		Data: 17.03.2022
Verificat	ing. Botnarescu Alin		

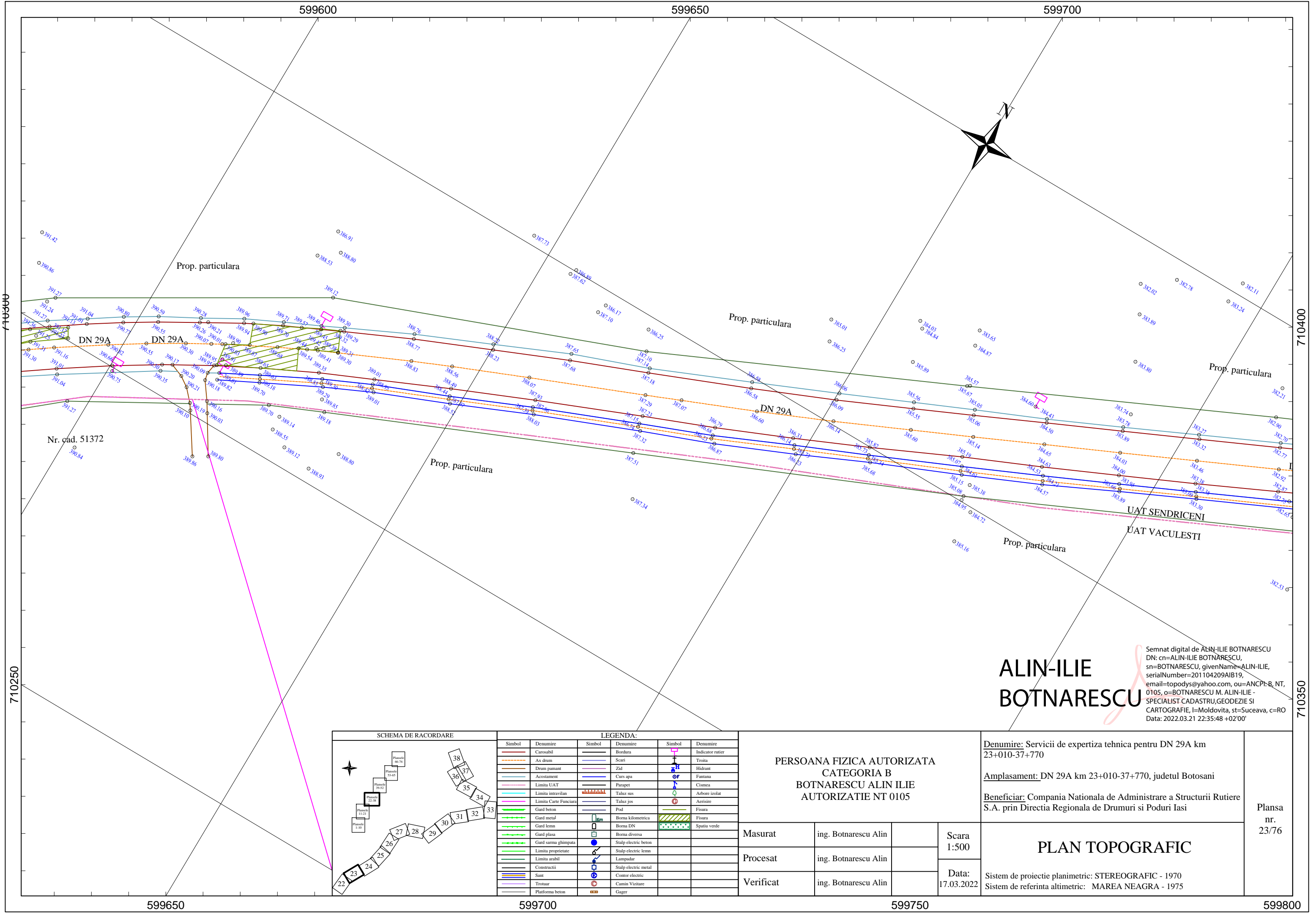
Denumire: Servicii de expertiza tehnica pentru DN 29A km 23+010-37+770	PLAN TOPOGRAFIC
Amplasament: DN 29A km 23+010-37+770, judetul Botosani	
Beneficiar: Compania Nationala de Administrare a Structurii Rutiere S.A. prin Directia Regionala de Drumuri si Poduri Iasi	

Plansa nr. 20/76
------------------



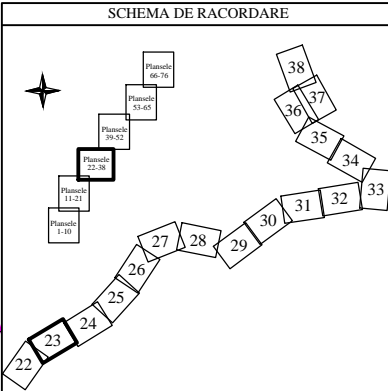






ALIN-ILIE  
BOTNARESCU

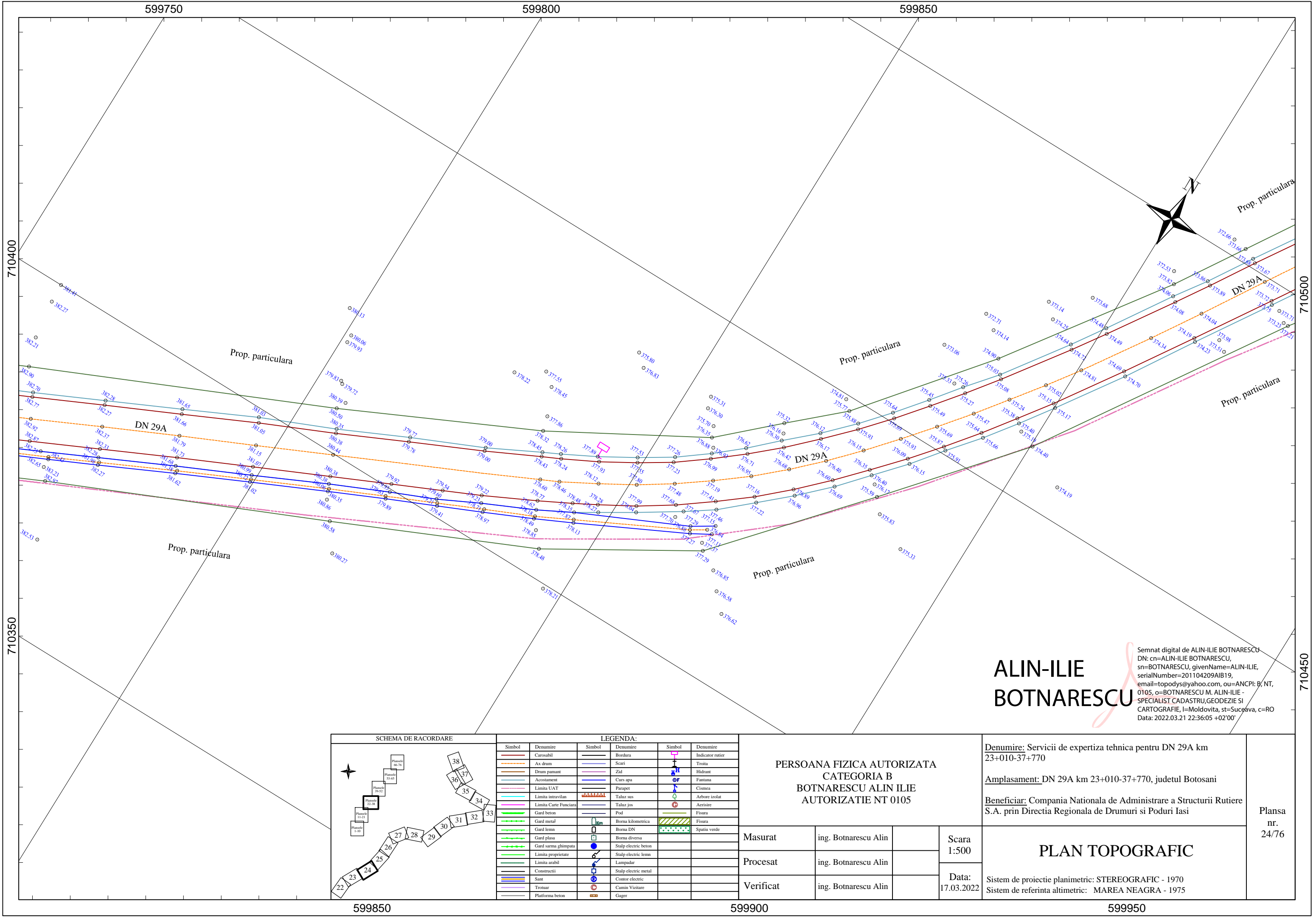
Semnat digital de ALIN-ILIE BOTNARESCU  
DN: cn=ALIN-ILIE BOTNARESCU,  
sn=BOTNARESCU, givenName=ALIN-ILIE,  
serialNumber=201104209AIB19,  
email=topodys@yahoo.com, ou=ANCP-B, NT,  
0105, o=BOTNARESCU M. ALIN-ILIE -  
SPECIALIST CADASTRU, GEODEZIE SI  
CARTOGRAFIE, l=Moldovita, st=Suceava, c=RO  
Data: 2022.03.21 22:35:48 +02'00'

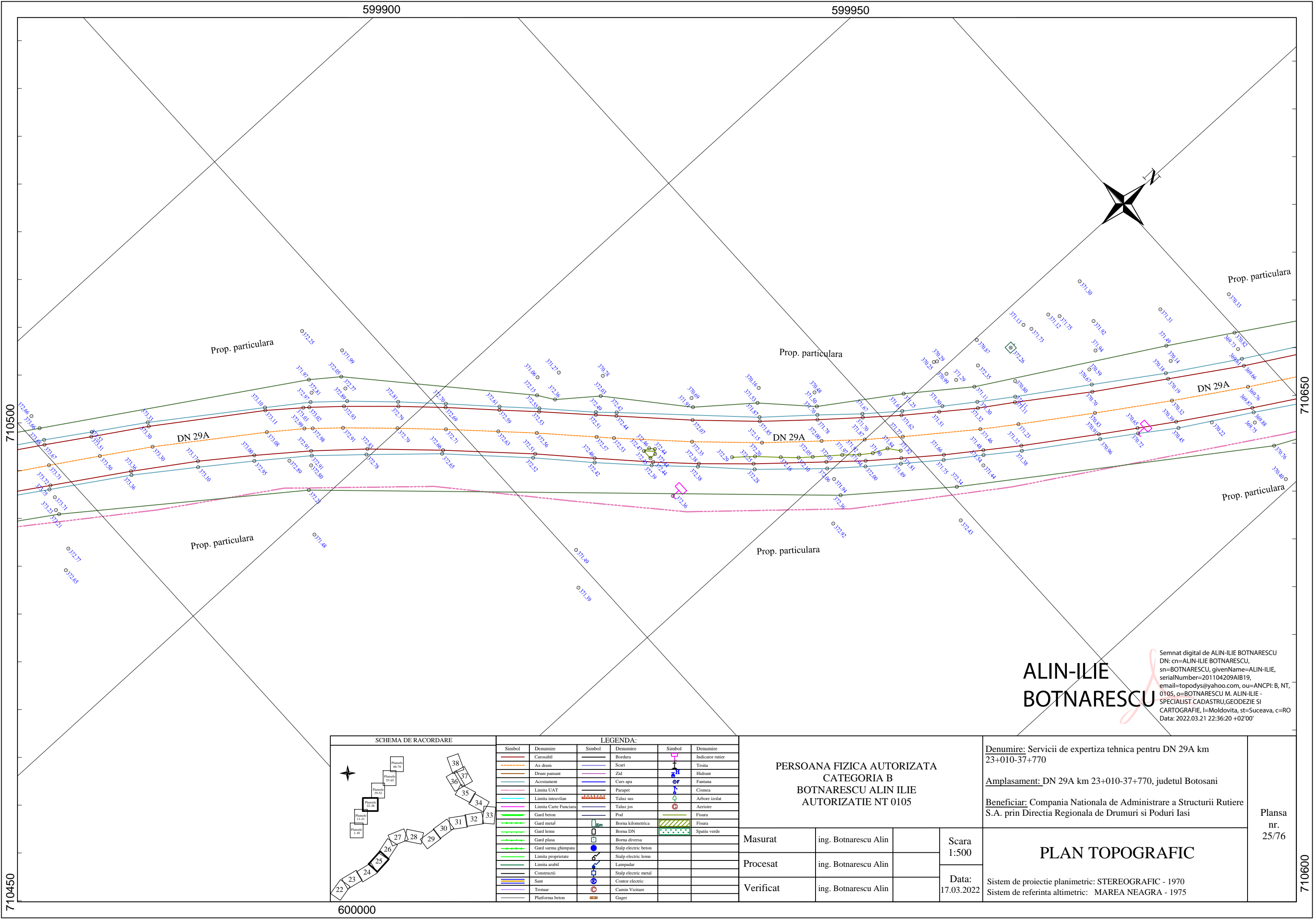


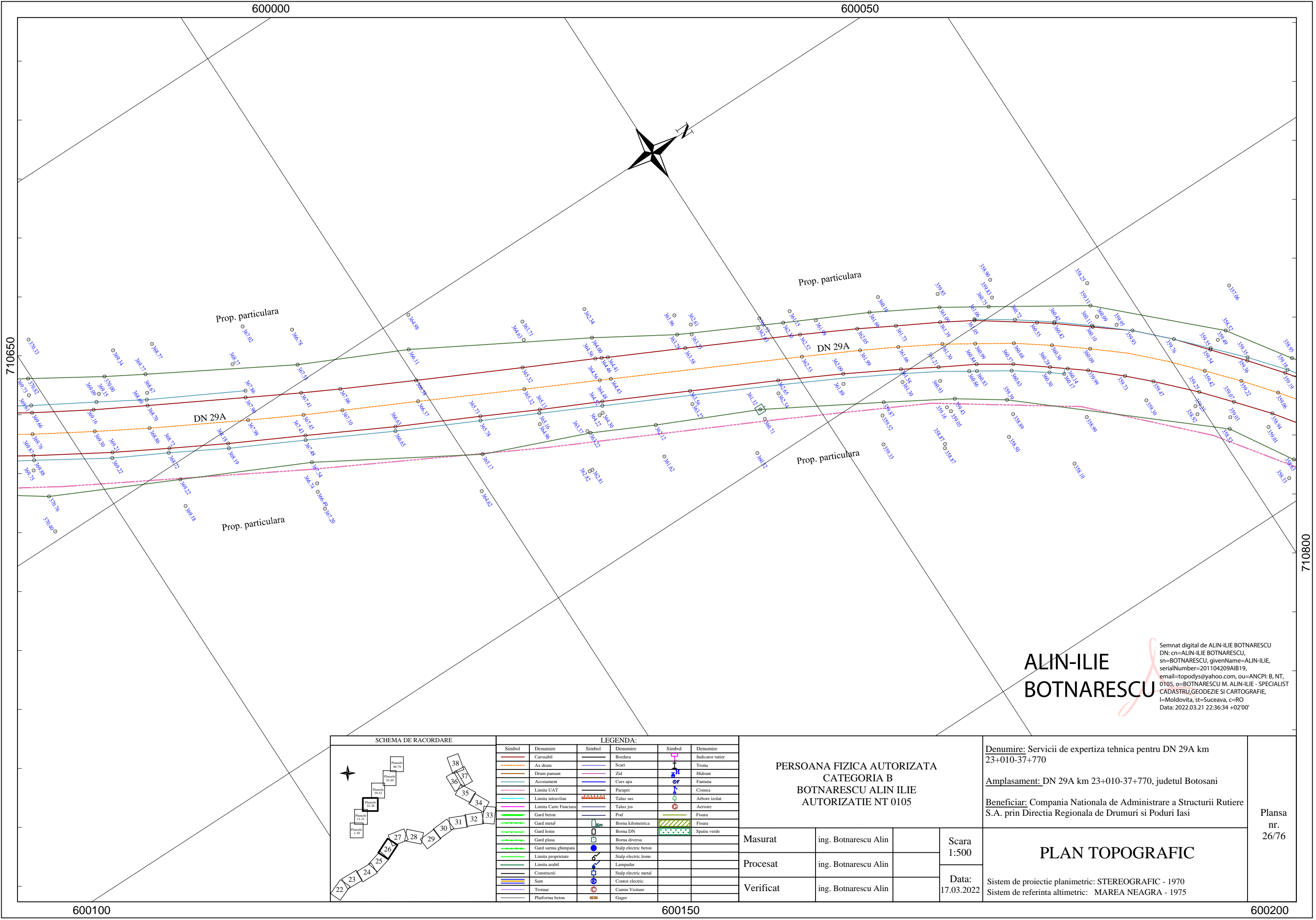
LEGENDA:					
Simbol	Denumire	Simbol	Denumire	Simbol	Denumire
	Carosabil		Bordura		Indicator rutier
	Ax drum		Scari		Troita
	Drum pantant		Zid		Hidrant
	Acostament		Curs apa		Fantana
	Limita UAT		Parapet		Cusmea
	Limita intravilan		Taluz sus		Arbore izolat
	Limita Carte Funciara		Taluz jos		Aerisire
	Gard beton		Pod		Fisura
	Gard metal		Borna kilometrica		Fisura
	Gard lemn		Borna DN		Spatiu verde
	Gard plasa		Borna diversa		
	Gard sarma ghimpata		Stalp electric beton		
	Limita proprietate		Stalp electric lemn		
	Limita orasib		Lampadar		
	Constructii		Stalp electric metal		
	Sant		Contor electric		
	Trotuar		Camin Vizitare		
	Platforma beton		Gager		

PERSOANA FIZICA AUTORIZATA CATEGORIA B BOTNARESCU ALIN ILIE AUTORIZATIE NT 0105			
Masurat	ing. Botnarescu Alin		Scara 1:500
Procesat	ing. Botnarescu Alin		Data: 17.03.2022
Verificat	ing. Botnarescu Alin		

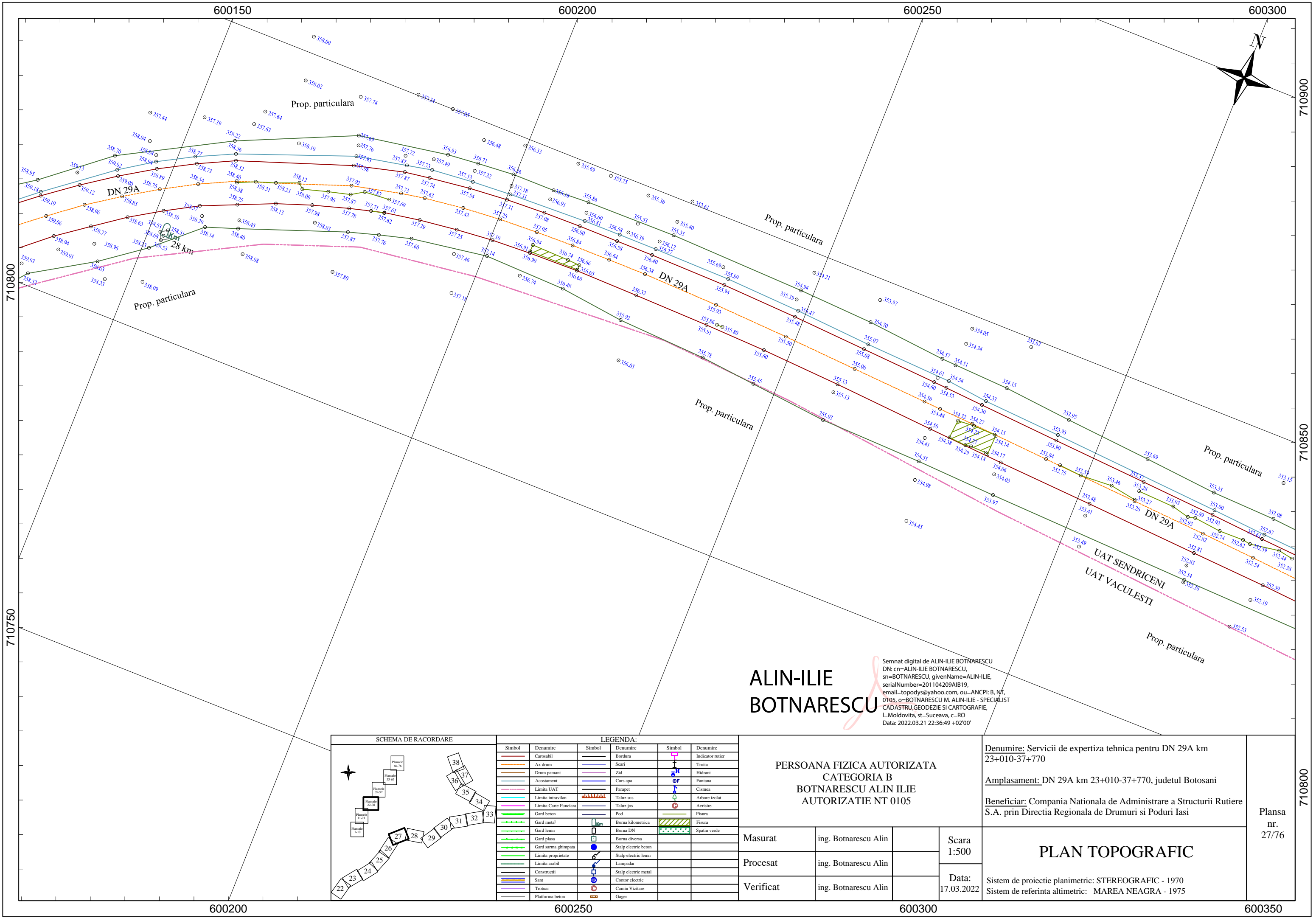
<u>Denumire:</u> Servicii de expertiza tehnica pentru DN 29A km 23+010-37+770	Plansa nr. 23/76	
<u>Amplasament:</u> DN 29A km 23+010-37+770, judetul Botosani		
<u>Beneficiar:</u> Compania Nationala de Administrare a Structurii Rutiere S.A. prin Directia Regionala de Drumuri si Poduri Iasi		
PLAN TOPOGRAFIC		
Sistem de proiectie planimetric: STEREOGRAFIC - 1970 Sistem de referinta altimetric: MAREA NEAGRA - 1975		





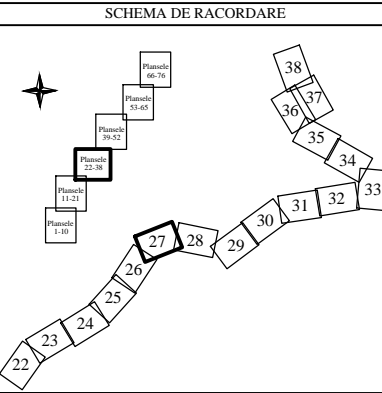






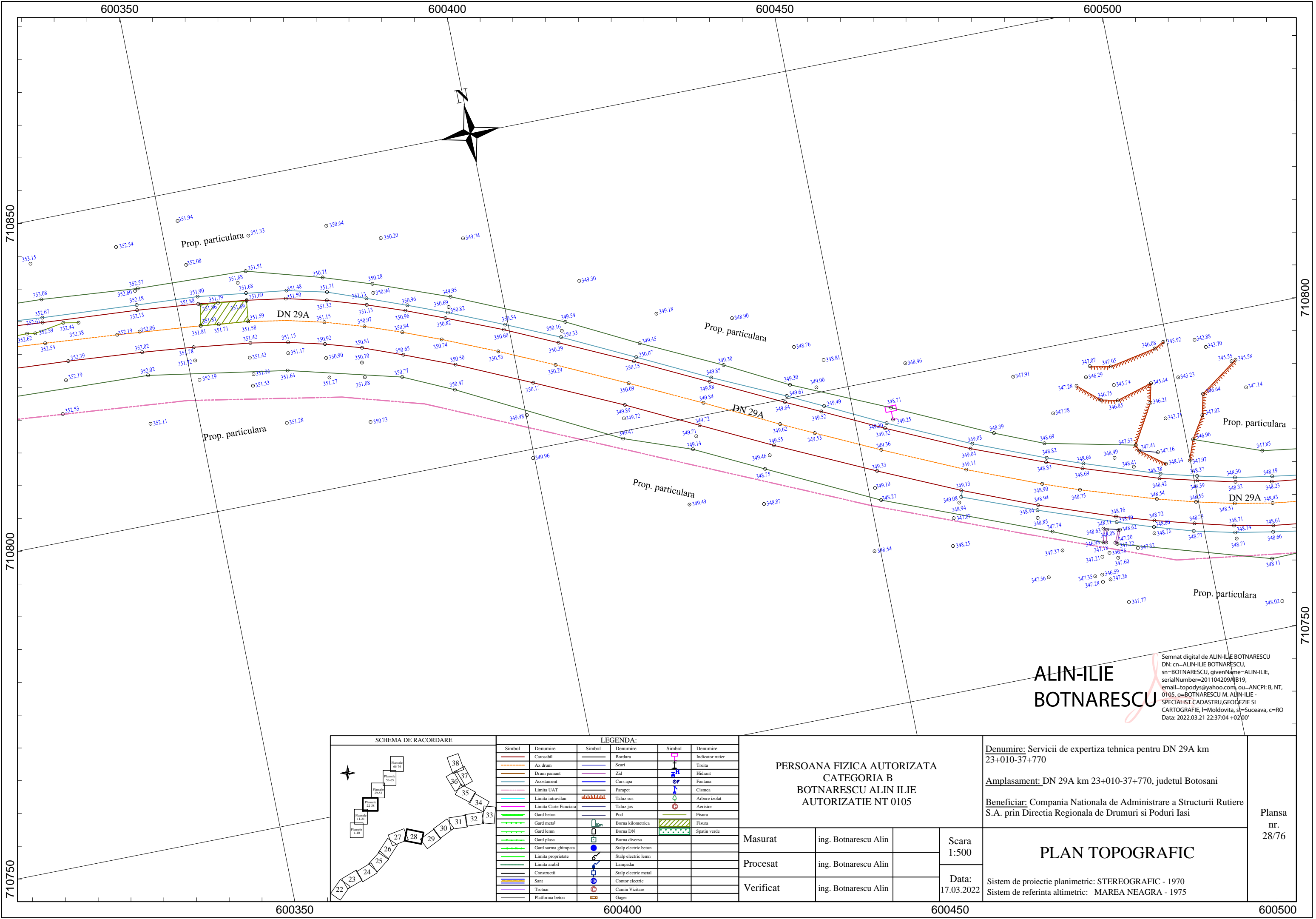
ALIN-ILIE  
BOTNARESCU

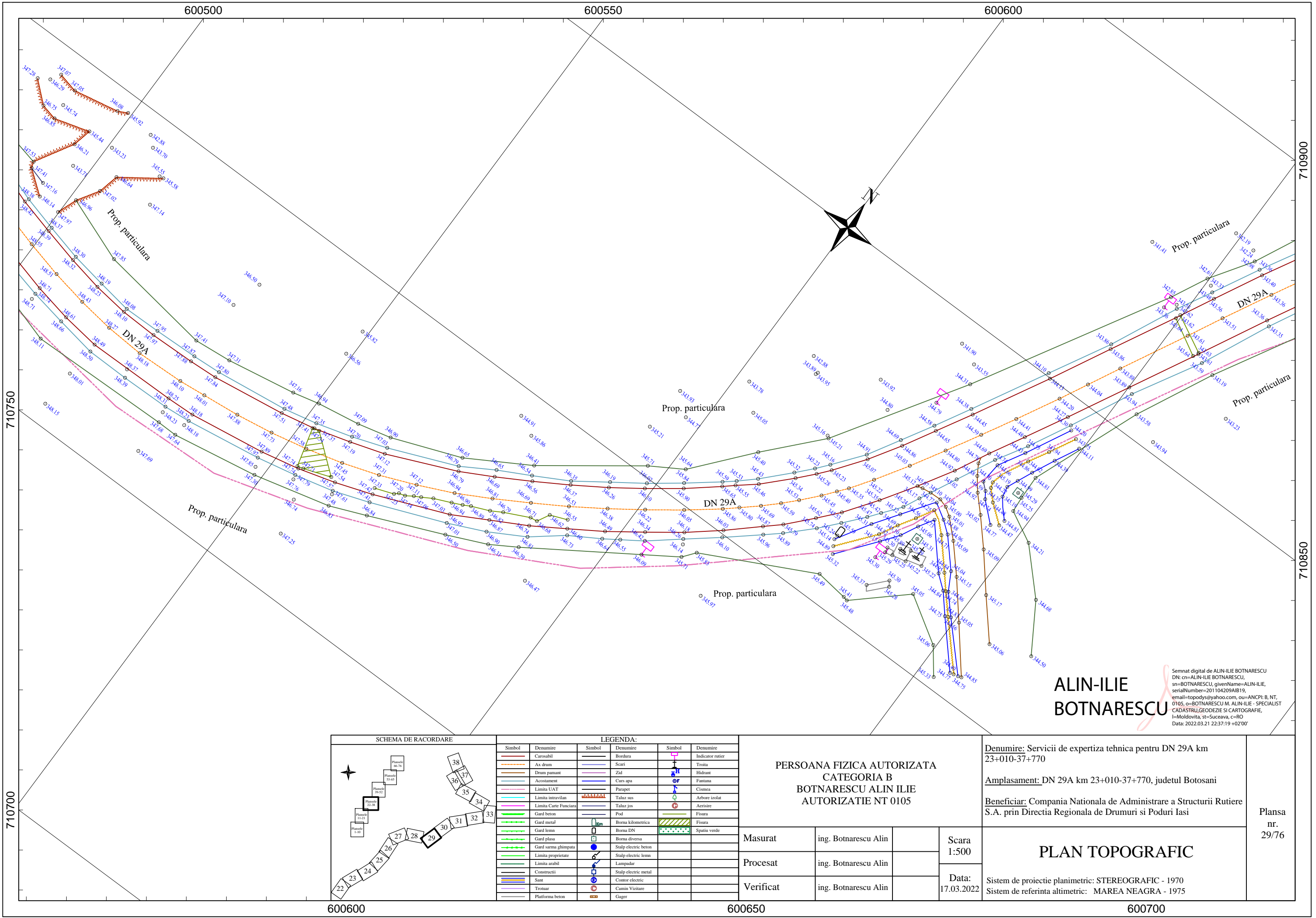
Semnat digital de ALIN-ILIE BOTNARESCU  
DN: cn=ALIN-ILIE BOTNARESCU,  
sn=BOTNARESCU, givenName=ALIN-ILIE,  
serialNumber=201104209AIB19,  
email=topodys@yahoo.com, ou=ANCP: B, NT,  
0105, o=BOTNARESCU M. ALIN-ILIE - SPECIALIST  
CADASTRU, GEODEZIE SI CARTOGRAFIE,  
l=Moldovita, st=Suceava, c=RO  
Data: 2022.03.21 22:36:49 +02'00'



Simbol		Denumire		Simbol		Denumire	
—	Carosabil	—	Bordura	—	Indicator rutier	—	Troita
—	As drum	—	Scari	—	Hidrant	—	Fantana
—	Drum pamant	—	Zid	—	Cismea	—	Arbore izolat
—	Acostament	—	Parapet	—	Aerisire	—	Fisura
—	Limita UAT	—	Taluz sus	—	Fisura	—	Spatiu verde
—	Limita intravilan	—	Taluz jos	—	Fisura	—	Spatiu verde
—	Limita Carte Funciara	—	Pod	—	Fisura	—	Spatiu verde
—	Gard beton	—	Borna kilometrica	—	Fisura	—	Spatiu verde
—	Gard metal	—	Borna DN	—	Fisura	—	Spatiu verde
—	Gard lemn	—	Borna diversa	—	Fisura	—	Spatiu verde
—	Gard plasa	—	Stalp electric beton	—	Fisura	—	Spatiu verde
—	Gard sarma ghimpata	—	Stalp electric lemn	—	Fisura	—	Spatiu verde
—	Limita proprietate	—	Stalp electric metal	—	Fisura	—	Spatiu verde
—	Limita arabil	—	Contor electric	—	Fisura	—	Spatiu verde
—	Construcii	—	Camin Vizitare	—	Fisura	—	Spatiu verde
—	Sant	—	Gager	—	Fisura	—	Spatiu verde
—	Trotuar	—		—	Fisura	—	Spatiu verde
—	Platforma beton	—		—	Fisura	—	Spatiu verde

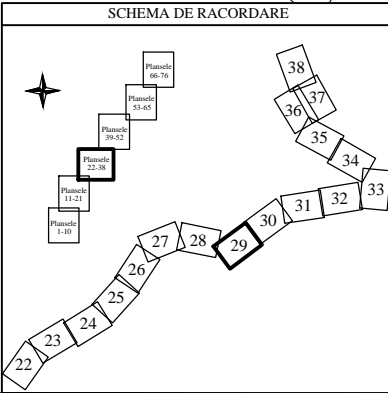
PERSONA FIZICA AUTORIZATA CATEGORIA B BOTNARESCU ALIN ILIE AUTORIZATIE NT 0105				Denumire: Servicii de expertiza tehnica pentru DN 29A km 23+010-37+770	
				Amplasament: DN 29A km 23+010-37+770, judetul Botosani	
				Beneficiar: Compania Nationala de Administrare a Structurii Rutiere S.A. prin Directia Regionala de Drumuri si Poduri Iasi	
Masurat	ing. Botnarescu Alin		Scara 1:500	PLAN TOPOGRAFIC	
Procesat	ing. Botnarescu Alin				
Verificat	ing. Botnarescu Alin		Data: 17.03.2022		
				Sistem de proiectie planimetric: STEREOGRAFIC - 1970 Sistem de referinta altimetric: MAREA NEAGRA - 1975	
				Plansa nr. 27/76	





ALIN-ILIE  
BOTNARESCU

Semnat digital de ALIN-ILIE BOTNARESCU  
DN: cn=ALIN-ILIE BOTNARESCU,  
sn=BOTNARESCU, givenName=ALIN-ILIE,  
serialNumber=201104209AIB19,  
email=topodys@yahoo.com, ou=ANCP: B, NT,  
0105, o=BOTNARESCU M. ALIN-ILIE - SPECIALIST  
CADASTRU, GEODEZIE SI CARTOGRAFIE,  
l=Moldovita, st=Suceava, c=RO  
Data: 2022.03.21 22:37:19 +02'00'

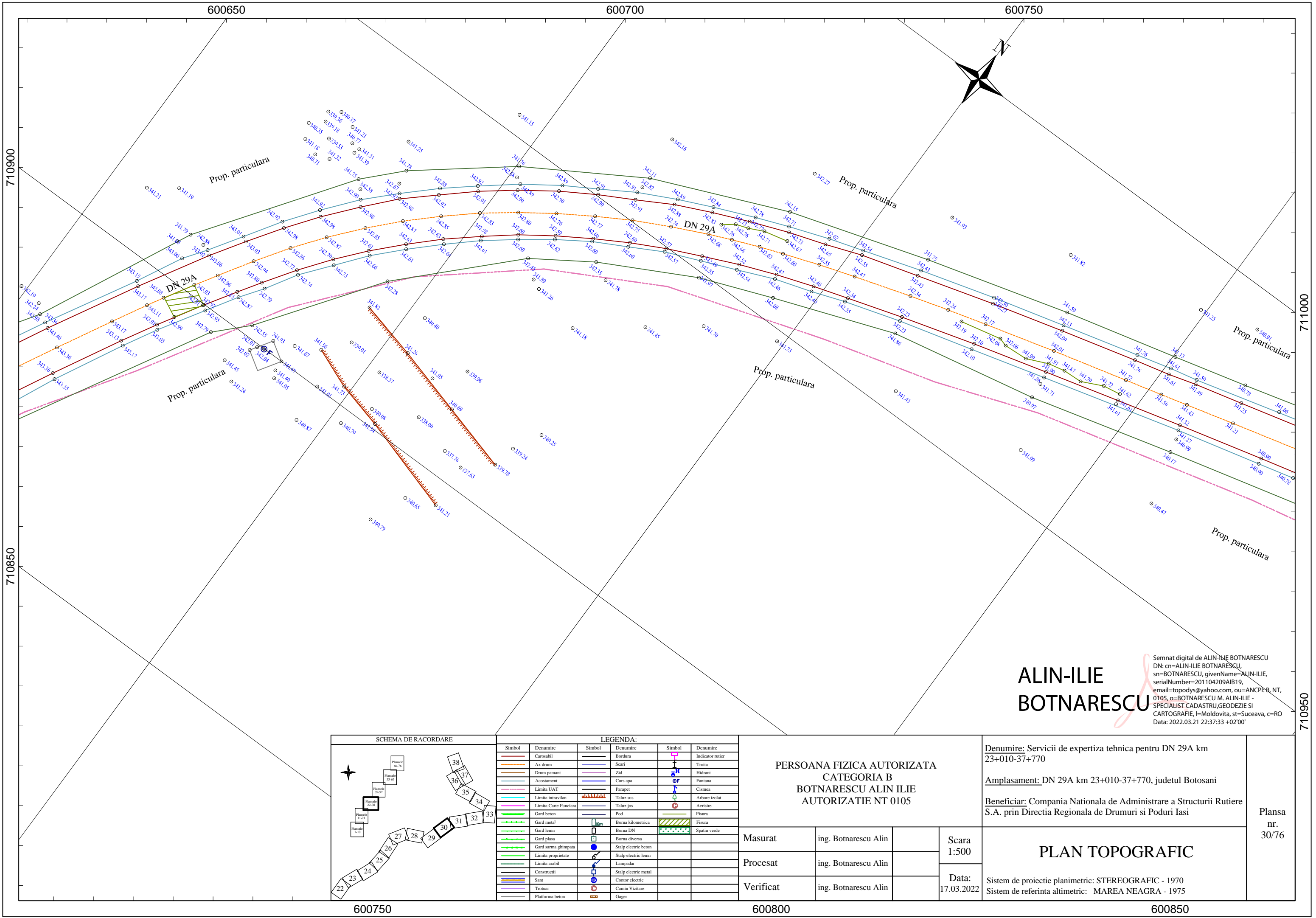


LEGENDA:			
Simbol	Denumire	Simbol	Denumire
	Carosabil		Bordura
	Ax drum		Scari
	Drum pantant		Zid
	Acostament		Curs apa
	Limita UAT		Parapet
	Limita intravilan		Taluz sus
	Limita Carte Funciara		Taluz jos
	Gard beton		Pod
	Gard metal		Borna kilometrica
	Gard lemn		Borna DN
	Gard plasa		Borna diversa
	Gard sarma ghimpata		Stalp electric beton
	Limita proprietate		Stalp electric lemn
	Limita arabil		Lampadar
	Constructii		Stalp electric metal
	Sant		Contor electric
	Trotuar		Camin Vizitare
	Platforma beton		Gager

PERSOANA FIZICA AUTORIZATA CATEGORIA B BOTNARESCU ALIN ILIE AUTORIZATIE NT 0105			
Masurat	ing. Botnarescu Alin		Scara 1:500
Procesat	ing. Botnarescu Alin		
Verificat	ing. Botnarescu Alin		Data: 17.03.2022

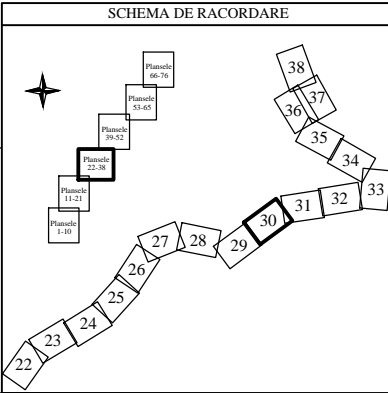
<u>Denumire:</u> Servicii de expertiza tehnica pentru DN 29A km 23+010-37+770	Plansa nr. 29/76	
<u>Amplasament:</u> DN 29A km 23+010-37+770, judetul Botosani		
<u>Beneficiar:</u> Compania Nationala de Administrare a Structurii Rutiere S.A. prin Directia Regionala de Drumuri si Poduri Iasi		
PLAN TOPOGRAFIC		
Sistem de proiectie planimetric: STEREOGRAFIC - 1970 Sistem de referinta altimetric: MAREA NEAGRA - 1975		





ALIN-ILIE  
BOTNARESCU

Semnat digital de ALIN-ILIE BOTNARESCU  
DN: cn=ALIN-ILIE BOTNARESCU,  
sn=BOTNARESCU, givenName=ALIN-ILIE,  
serialNumber=201104209AIB19,  
email=topodys@yahoo.com, ou=ANCP: B, NT,  
0105, o=BOTNARESCU M. ALIN-ILIE -  
SPECIALIST CADASTRU, GEODEZIE SI  
CARTOGRAFIE, l=Moldovita, st=Suceava, c=RO  
Data: 2022.03.21 22:37:33 +02'00'




LEGENDA:					
Simbol	Denumire	Simbol	Denumire	Simbol	Denumire
	Carosabil		Bordura		Indicator rutier
	Ax drum		Scari		Troita
	Drum pamant		Zid		Hidrant
	Acostament		Curs apa		Fantana
	Limita UAT		Parapet		Cusmea
	Limita intravilan		Taluz sus		Arbore izolat
	Limita Carte Funciara		Taluz jos		Aerisire
	Gard beton		Pod		Fisura
	Gard metal		Borna kilometrica		Fisura
	Gard lemn		Borna DN		Spatiu verde
	Gard plasa		Borna diversa		
	Gard sarma ghimpata		Stalp electric beton		
	Limita proprietate		Stalp electric lemn		
	Limita orasib		Lampadar		
	Constructii		Stalp electric metal		
	Sant		Contor electric		
	Trotuar		Camin Vizitare		
	Platforma beton		Gager		

PERSONA FIZICA AUTORIZATA CATEGORIA B BOTNARESCU ALIN ILIE AUTORIZATIE NT 0105			
Masurat	ing. Botnarescu Alin		Scara 1:500
Procesat	ing. Botnarescu Alin		Data: 17.03.2022
Verificat	ing. Botnarescu Alin		

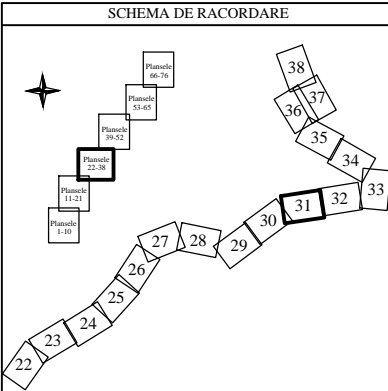
<u>Denumire:</u> Servicii de expertiza tehnica pentru DN 29A km 23+010-37+770	Plansa nr. 30/76	
<u>Amplasament:</u> DN 29A km 23+010-37+770, judetul Botosani		
<u>Beneficiar:</u> Compania Nationala de Administrare a Structurii Rutiere S.A. prin Directia Regionala de Drumuri si Poduri Iasi		
PLAN TOPOGRAFIC		
Sistem de proiectie planimetric: STEREOGRAFIC - 1970 Sistem de referinta altimetric: MAREA NEAGRA - 1975		





ALIN-ILIE  
BOTNARESCU

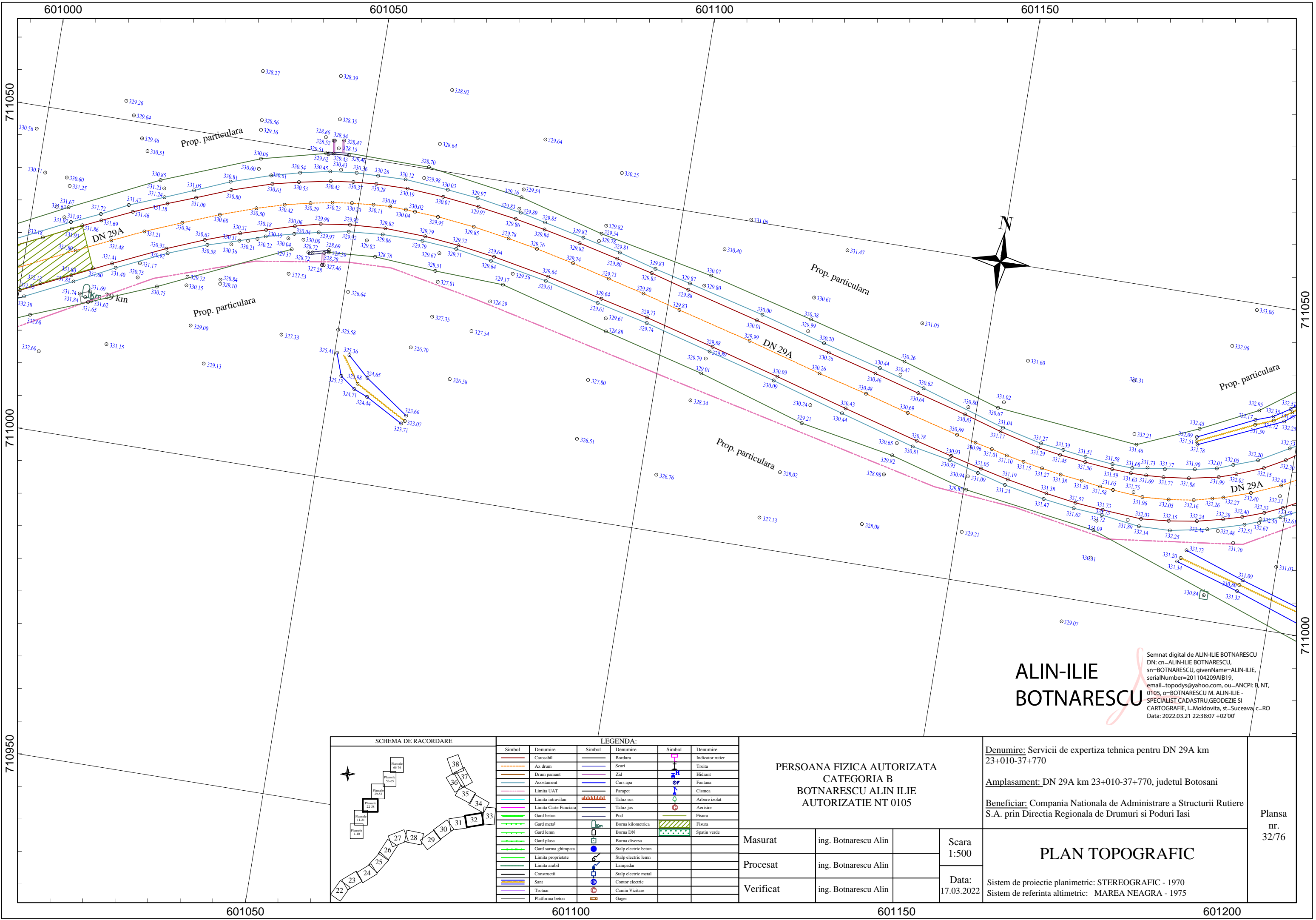
Semnat digital de ALIN-ILIE BOTNARESCU  
DN: cn=ALIN-ILIE BOTNARESCU,  
sn=BOTNARESCU, givenName=ALIN-ILIE,  
serialNumber=201104209AIB19,  
email=topodys@yahoo.com, ou=ANCP: B, NT,  
0105, o=BOTNARESCU/M. ALIN-ILIE - SPECIALIST  
CADASTRU, GEODEZIE SI CARTOGRAFIE,  
l=Moldovita, st=Suceava, c=RO  
Data: 2022.03.21 22:37:51 +02'00'

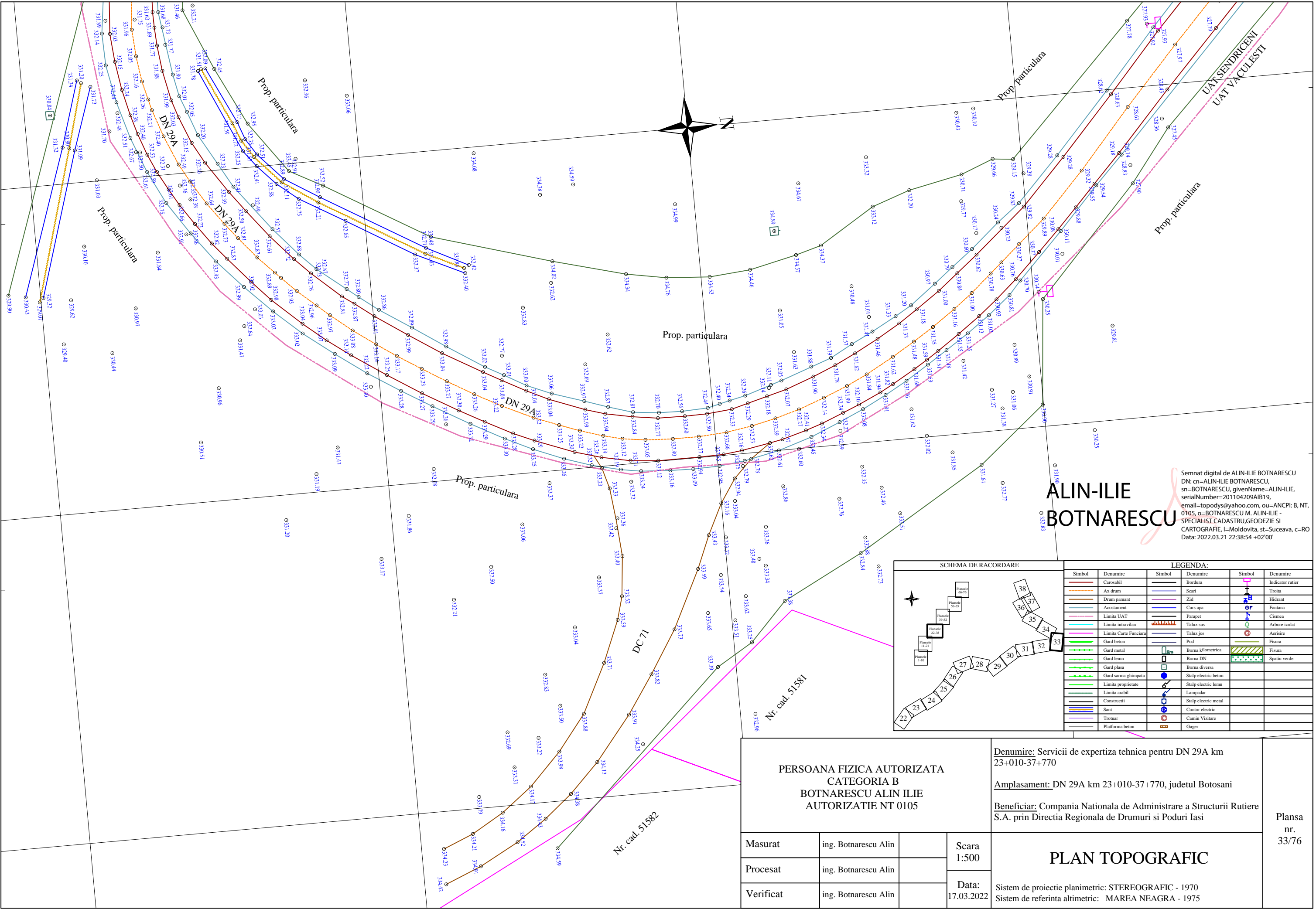


LEGENDA:			
Simbol	Denumire	Simbol	Denumire
	Carosabil		Bordura
	Ax drum		Scari
	Drum pamant		Zid
	Acostament		Curs apa
	Limita UAT		Parapet
	Limita intravilan		Taluz sus
	Limita Carte Funciara		Taluz jos
	Gard beton		Pod
	Gard metal		Borna kilometrica
	Gard lemn		Borna DN
	Gard plasa		Borna diversa
	Gard sarma ghimpata		Stalp electric beton
	Limita proprietate		Stalp electric lemn
	Limita arabil		Lampadar
	Constructii		Stalp electric metal
	Sant		Contor electric
	Trotuar		Camin Vizitare
	Platforma beton		Gager

PERSOANA FIZICA AUTORIZATA CATEGORIA B BOTNARESCU ALIN ILIE AUTORIZATIE NT 0105			
Masurat	ing. Botnarescu Alin	Scara 1:500	Data: 17.03.2022
Procesat	ing. Botnarescu Alin		
Verificat	ing. Botnarescu Alin		

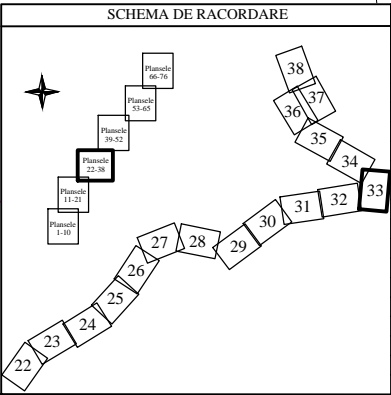
<u>Denumire:</u> Servicii de expertiza tehnica pentru DN 29A km 23+010-37+770	Plansa nr. 31/76	
<u>Amplasament:</u> DN 29A km 23+010-37+770, judetul Botosani		
<u>Beneficiar:</u> Compania Nationala de Administrare a Structurii Rutiere S.A. prin Directia Regionala de Drumuri si Poduri Iasi		
PLAN TOPOGRAFIC		
Sistem de proiectie planimetric: STEREOGRAFIC - 1970 Sistem de referinta altimetric: MAREA NEAGRA - 1975		





ALIN-ILIE  
BOTNARESCU

Semnat digital de ALIN-ILIE BOTNARESCU  
DN: cn=ALIN-ILIE BOTNARESCU, sn=BOTNARESCU, givenName=ALIN-ILIE, serialNumber=201104209AIB19, email=topodys@yahoo.com, ou=ANCP: B, NT, 0105, o=BOTNARESCU M. ALIN-ILIE - SPECIALIST CADASTRU, GEODEZIE SI CARTOGRAFIE, l=Moldovita, st=Suceava, c=RO  
Data: 2022.03.21 22:38:54 +02'00'



LEGENDA:			
Simbol	Denumire	Simbol	Denumire
	Carosabil		Bordura
	Ax drum		Scari
	Drum pamant		Zid
	Acostament		Curs apa
	Limita UAT		Parapet
	Limita intravilan		Talizor sus
	Limita Carte Funciara		Talizor jos
	Gard beton		Pod
	Gard metal		Borna kilometrica
	Gard lemn		Borna DN
	Gard plasa		Borna diversa
	Gard sarma ghimpata		Stalp electric beton
	Limita proprietate		Stalp electric lemn
	Limita anabil		Lampadar
	Constructii		Stalp electric metal
	Sant		Conor electric
	Trotuar		Camin Vizitare
	Platforma beton		Gager

PERSOANA FIZICA AUTORIZATA  
CATEGORIA B  
BOTNARESCU ALIN ILIE  
AUTORIZATIE NT 0105

Masurat	ing. Botnarescu Alin	Scara 1:500
Procesat	ing. Botnarescu Alin	
Verificat	ing. Botnarescu Alin	Data: 17.03.2022

Denumire: Servicii de expertiza tehnica pentru DN 29A km 23+010-37+770  
Amplasament: DN 29A km 23+010-37+770, judetul Botosani  
Beneficiar: Compania Nationala de Administrare a Structurii Rutiere S.A. prin Directia Regionala de Drumuri si Poduri Iasi

PLAN TOPOGRAFIC

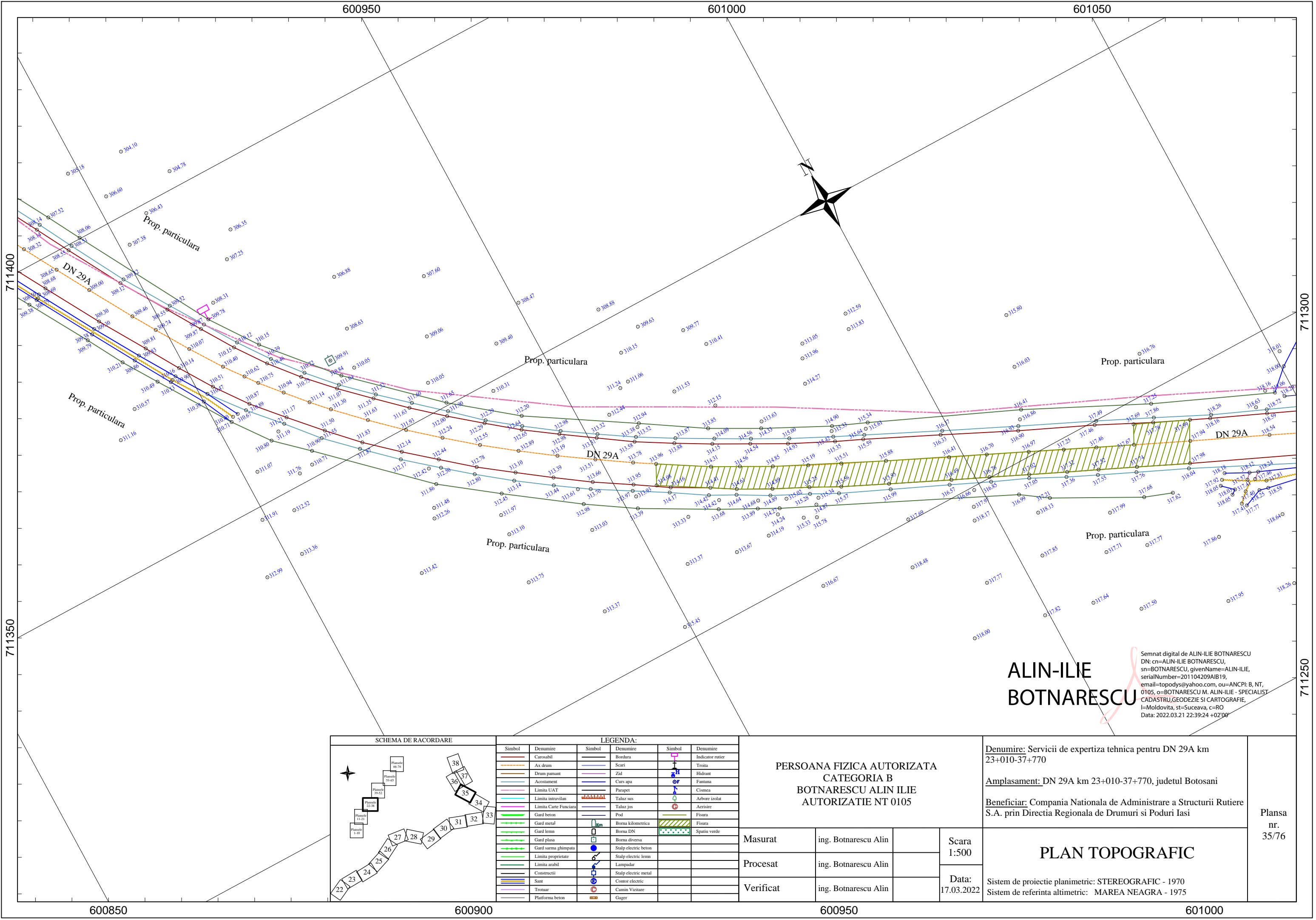
Sistem de proiectie planimetric: STEREOGRAFIC - 1970  
Sistem de referinta altimetric: MAREA NEAGRA - 1975

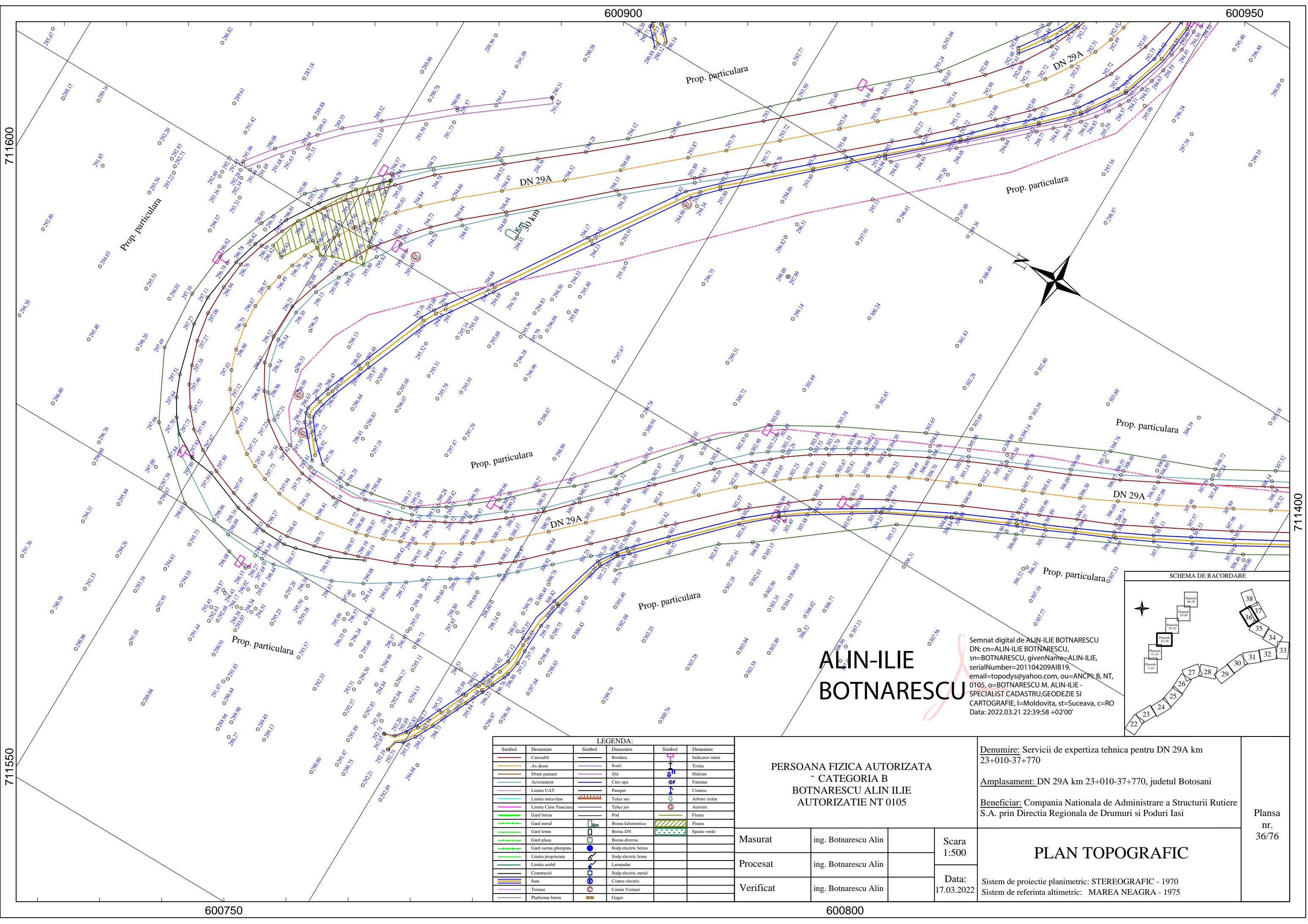
Plansa  
nr.  
33/76











711600

711550

600750

600800

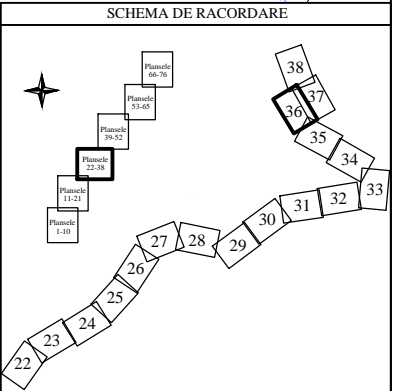
600950

711400

LEGENDA:			
	Denumire		Denumire

PERSONA FIZICA AUTORIZATA - CATEGORIA B BOTNARESCU ALIN ILIE AUTORIZATIE NT 0105			
Masurat	ing. Botnareescu Alin		Scara 1:500
Procesat	ing. Botnareescu Alin		Data: 17.03.2022
Verificat	ing. Botnareescu Alin		


<u>Denumire:</u> Servicii de expertiza tehnica pentru DN 29A km 23+010-37+770	Plansa nr. 36/76	
<u>Amplasament:</u> DN 29A km 23+010-37+770, judetul Botosani		
<u>Beneficiar:</u> Compania Nationala de Administrare a Structurii Rutiere S.A. prin Directia Regionala de Drumuri si Poduri Iasi		
PLAN TOPOGRAFIC		
Sistem de proiectie planimetric: STEREOGRAFIC - 1970 Sistem de referinta altimetric: MAREA NEAGRA - 1975		

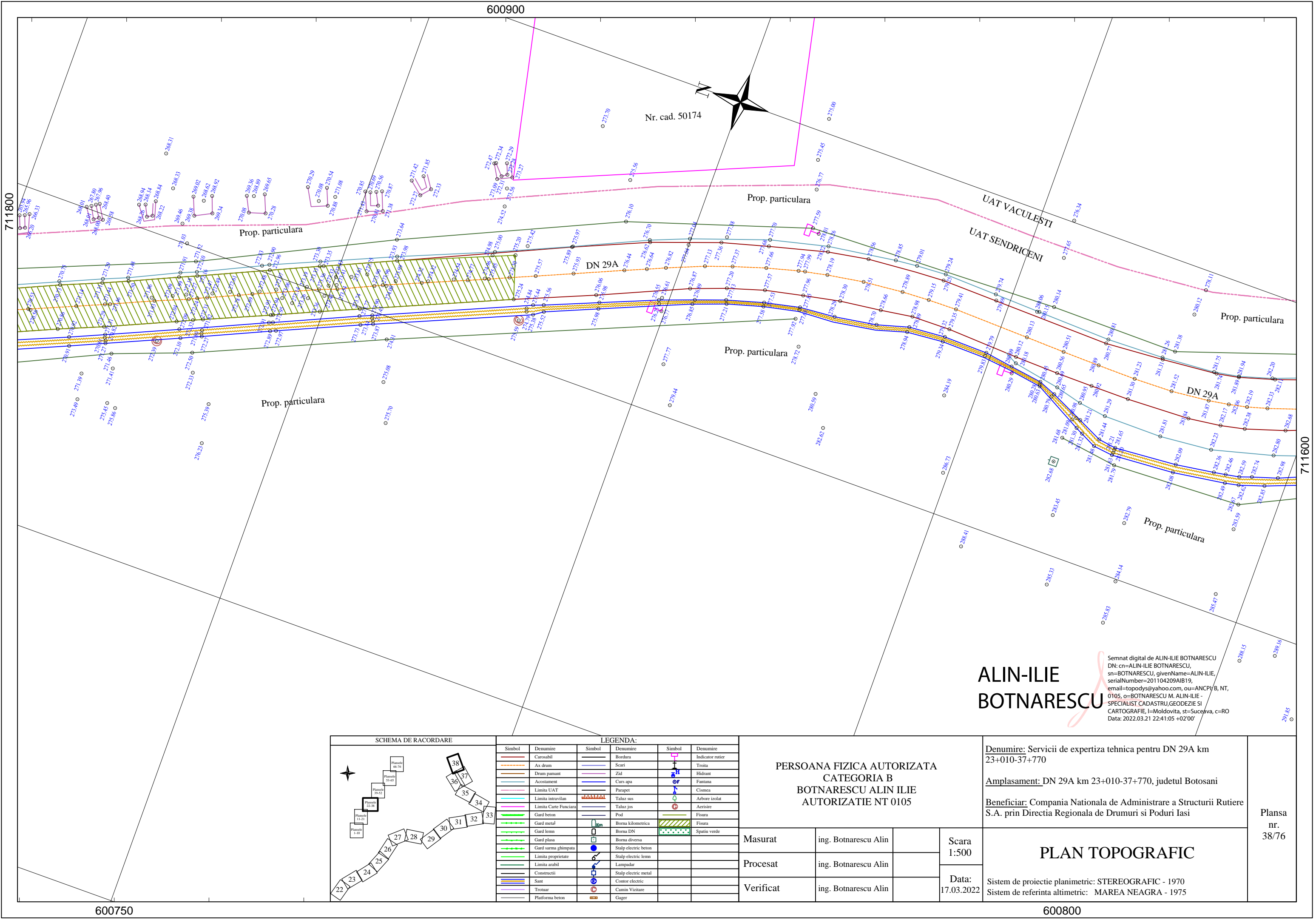


ALIN-ILIE  
BOTNARESCU

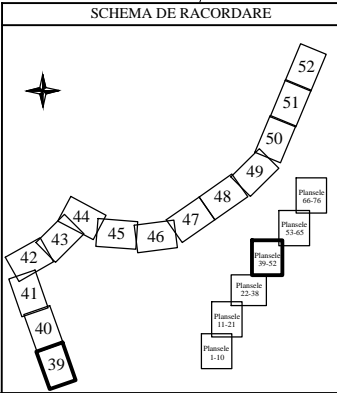
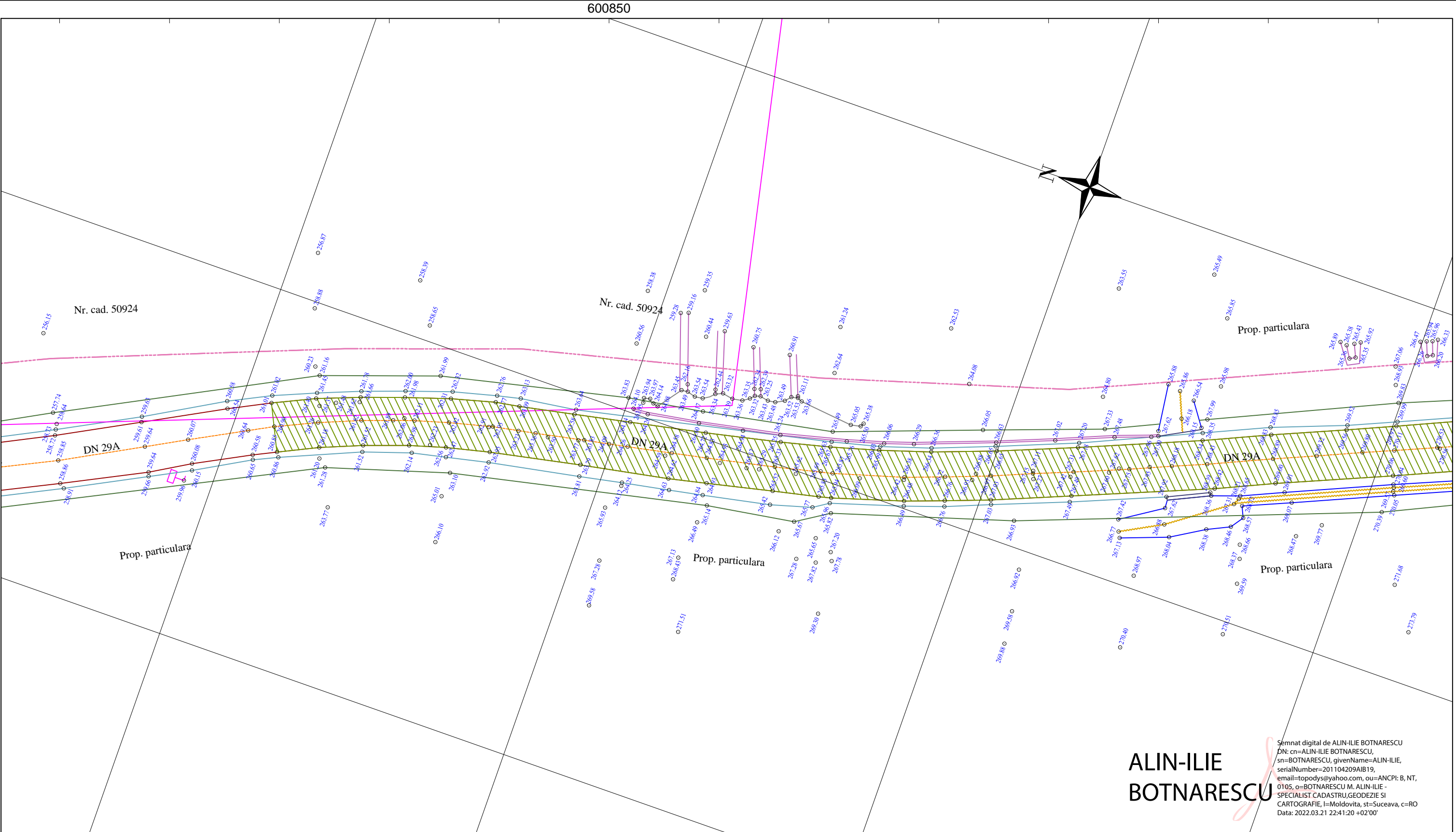
Semnat digital de ALIN-ILIE BOTNARESCU  
DN: cn=ALIN-ILIE BOTNARESCU,  
sn=BOTNARESCU, givenName=ALIN-ILIE,  
serialNumber=201104209AIB19,  
email=topodys@yahoo.com, ou=ANCP: B, NT,  
0105, o=BOTNARESCU M. ALIN-ILIE -  
SPECIALIST CADASTRU, GEODEZIE SI  
CARTOGRAFIE, l=Moldovita, st=Suceava, c=RO  
Data: 2022.03.21 22:39:58 +02'00'







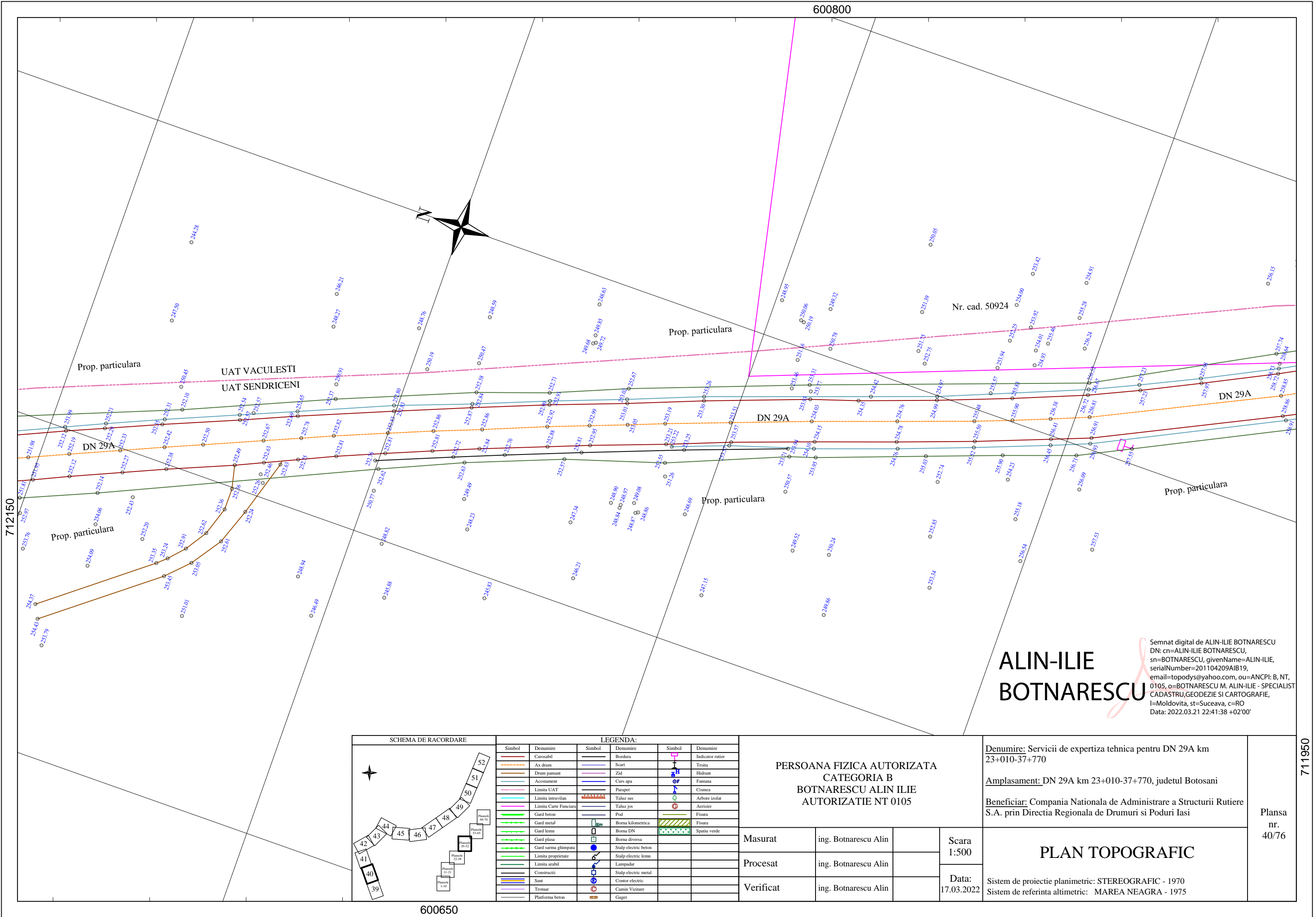


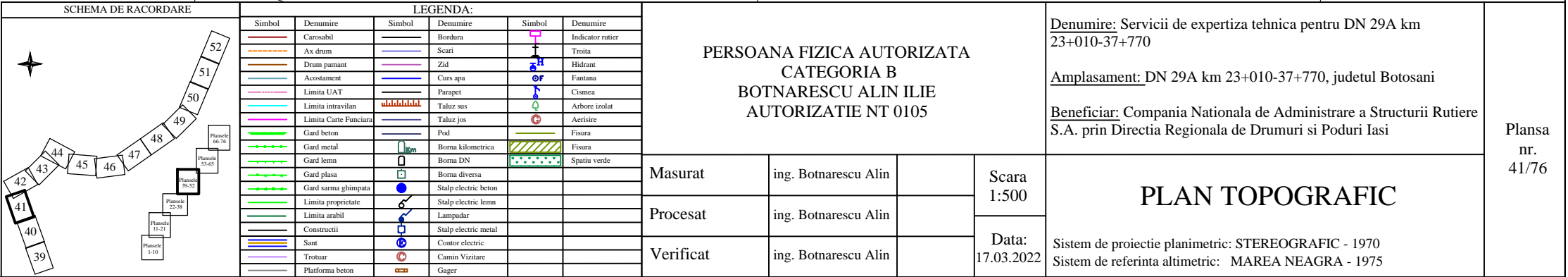


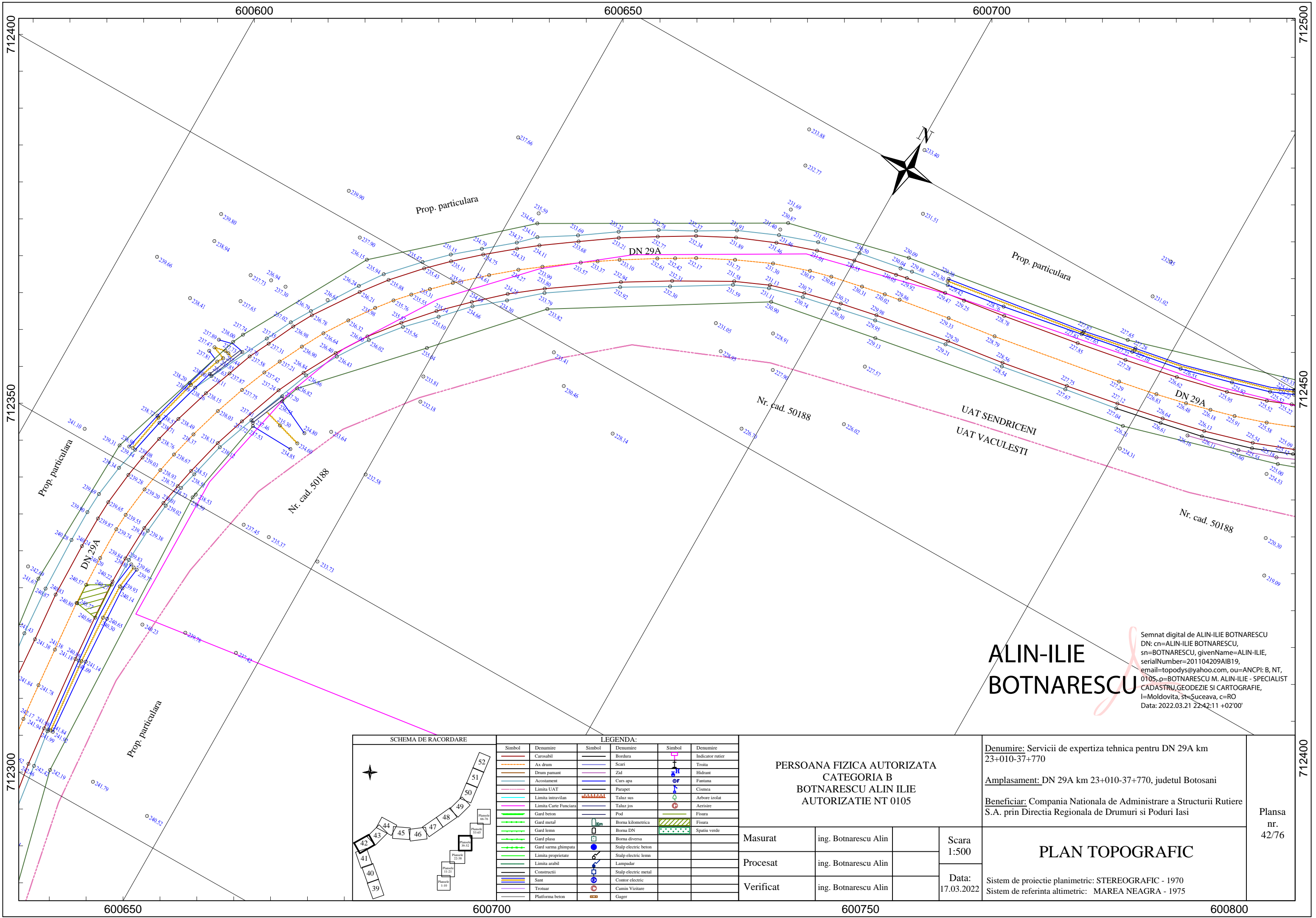
LEGENDA:			
Simbol	Denumire	Simbol	Denumire
	Carosabil		Bordura
	Ax drum		Scari
	Drum pamant		Zid
	Acostament		Curs apa
	Limita UAT		Parapet
	Limita intravilan		Taluz sus
	Limita Carte Funciara		Taluz jos
	Gard beton		Pod
	Gard metal		Borna kilometrica
	Gard lemn		Borna DN
	Gard plasa		Borna diversa
	Gard sarma ghimpata		Stalp electric beton
	Limita proprietate		Stalp electric lemn
	Limita arabil		Lampadar
	Constructii		Stalp electric metal
	Sant		Contor electric
	Trotuar		Camin Vizitare
	Platforma beton		Gager

PERSOANA FIZICA AUTORIZATA CATEGORIA B BOTNARESCU ALIN ILIE AUTORIZATIE NT 0105			
Masurat	ing. Botnarescu Alin		Scara 1:500
Procesat	ing. Botnarescu Alin		Data: 17.03.2022
Verificat	ing. Botnarescu Alin		

<u>Denumire:</u> Servicii de expertiza tehnica pentru DN 29A km 23+010-37+770		
<u>Amplasament:</u> DN 29A km 23+010-37+770, judetul Botosani		
<u>Beneficiar:</u> Compania Nationala de Administrare a Structurii Rutiere S.A. prin Directia Regionala de Drumuri si Poduri Iasi		
<b>PLAN TOPOGRAFIC</b>		
Sistem de proiectie planimetric: STEREOGRAFIC - 1970 Sistem de referinta altimetric: MAREA NEAGRA - 1975		



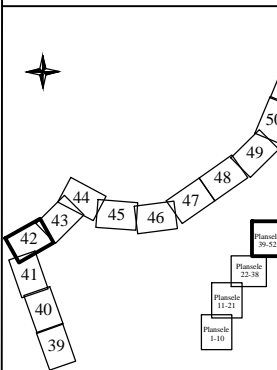




Semnat digital de ALIN-ILIE BOTNARESCU  
DN: cn=ALIN-ILIE BOTNARESCU,  
sn=BOTNARESCU, givenName=ALIN-ILIE,  
serialNumber=201104209AIB19,  
email=topodys@yahoo.com, ou=ANCP: B, NT,  
0105,o=BOTNARESCU M. ALIN-ILIE - SPECIALIST  
CADASTRU, GEODEZIE SI CARTOGRAFIE,  
l=Moldovita, st=Suceava, c=RO  
Data: 2022.03.21 22:42:11 +02'00'

ALIN-ILIE  
BOTNARESCU

SCHEMA DE RACORDARE



LEGENDA:					
Simbol	Denumire	Simbol	Denumire	Simbol	Denumire
	Carosabil		Bordura		Indicator rutier
	Ax drum		Scari		Troita
	Drum panant		Zid		Hidrant
	Acostament		Curs apa		Fantana
	Limita UAT		Parapet		Cusmea
	Limita intravilan		Taluz sus		Arbore izolat
	Limita Carte Funciara		Taluz jos		Aerisire
	Gard beton		Pod		Fisura
	Gard metal		Borna kilometrica		Fisura
	Gard lemn		Borna DN		Spatiu verde
	Gard plasa		Borna diversa		
	Gard sarma ghimpata		Stalp electric beton		
	Limita proprietate		Stalp electric lemn		
	Limita arabil		Lampadar		
	Constructii		Stalp electric metal		
	Sant		Contor electric		
	Trotuar		Camin Vizitare		
	Platforma beton		Gager		

PERSOANA FIZICA AUTORIZATA  
CATEGORIA B  
BOTNARESCU ALIN ILIE  
AUTORIZATIE NT 0105

Masurat	ing. Botnarescu Alin	
Procesat	ing. Botnarescu Alin	
Verificat	ing. Botnarescu Alin	

Denumire: Servicii de expertiza tehnica pentru DN 29A km 23+010-37+770

Amplasament: DN 29A km 23+010-37+770, judetul Botosani

Beneficiar: Compania Nationala de Administrare a Structurii Rutiere S.A. prin Directia Regionala de Drumuri si Poduri Iasi

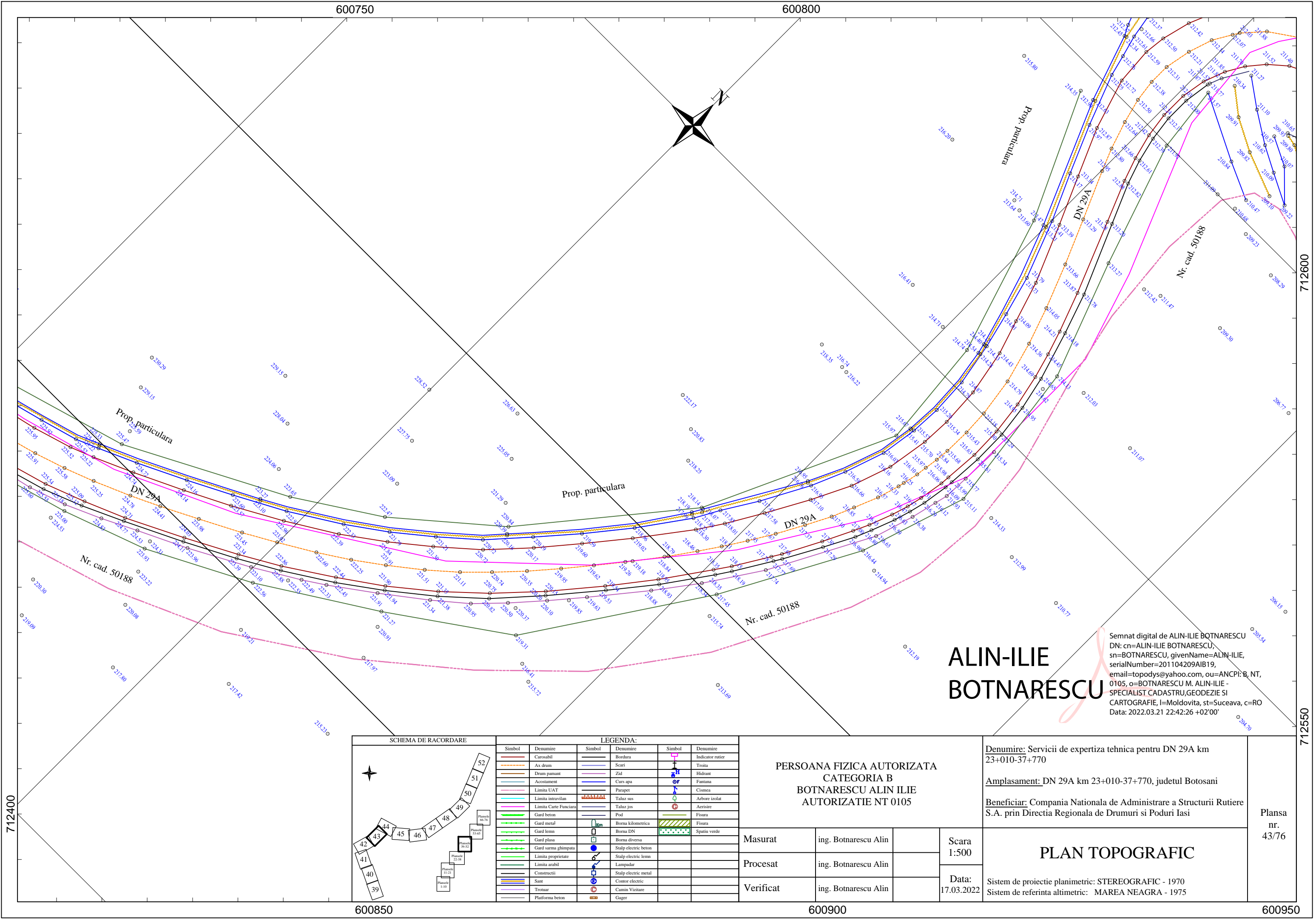
Scara	1:500
Data:	17.03.2022

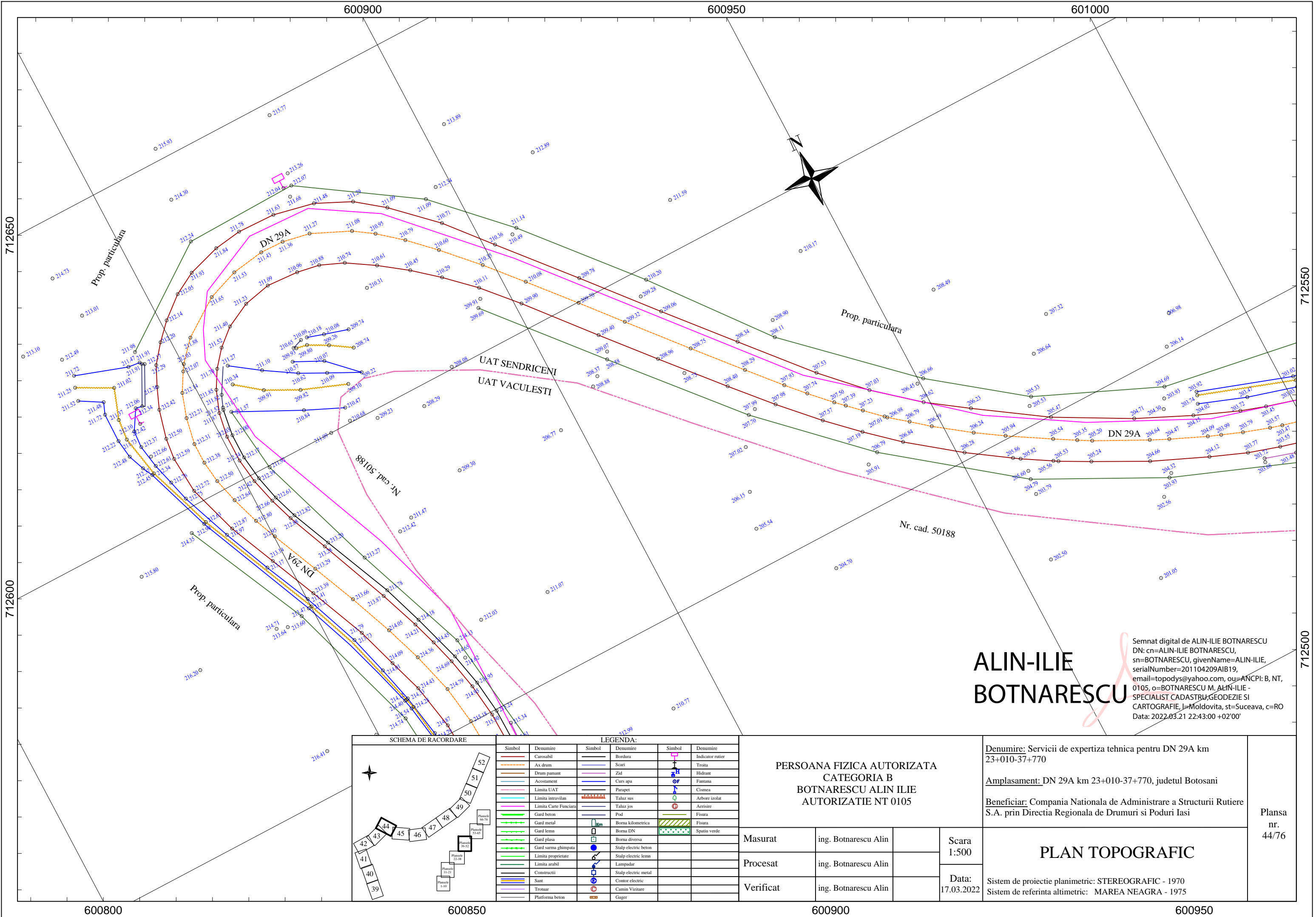
PLAN TOPOGRAFIC

Sistem de proiectie planimetric: STEREOGRAFIC - 1970  
Sistem de referinta altimetric: MAREA NEAGRA - 1975

Plansa  
nr.  
42/76

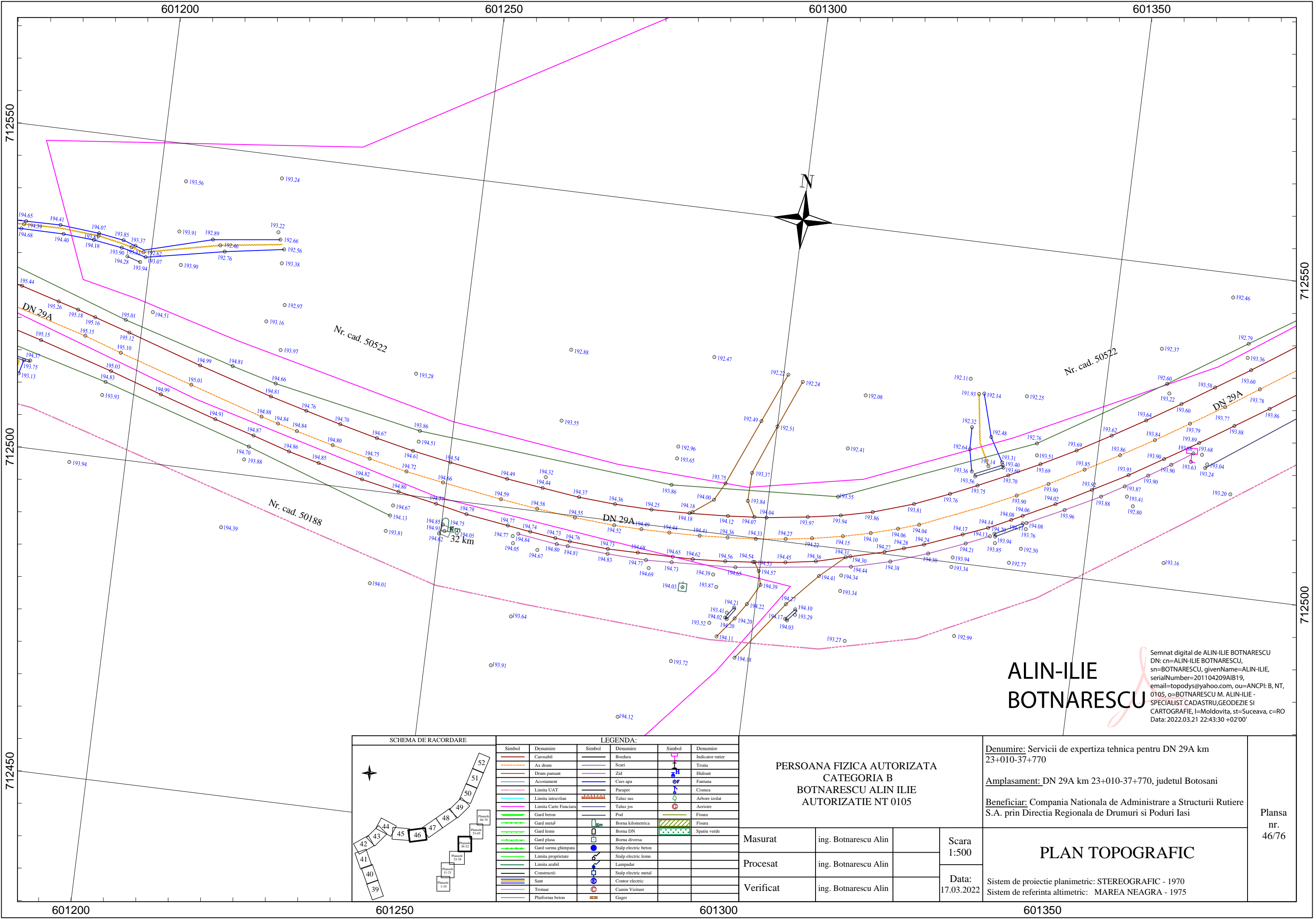




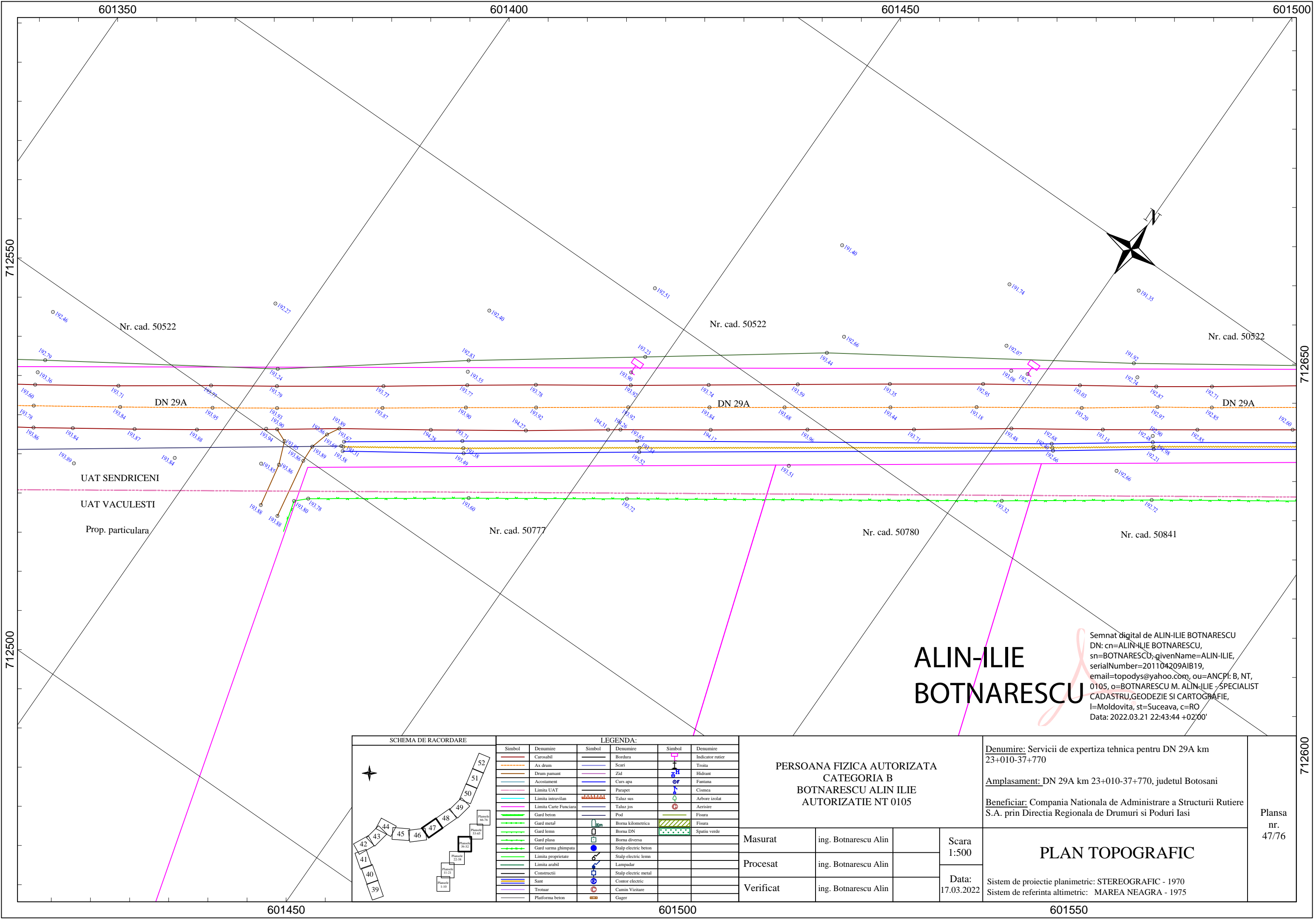


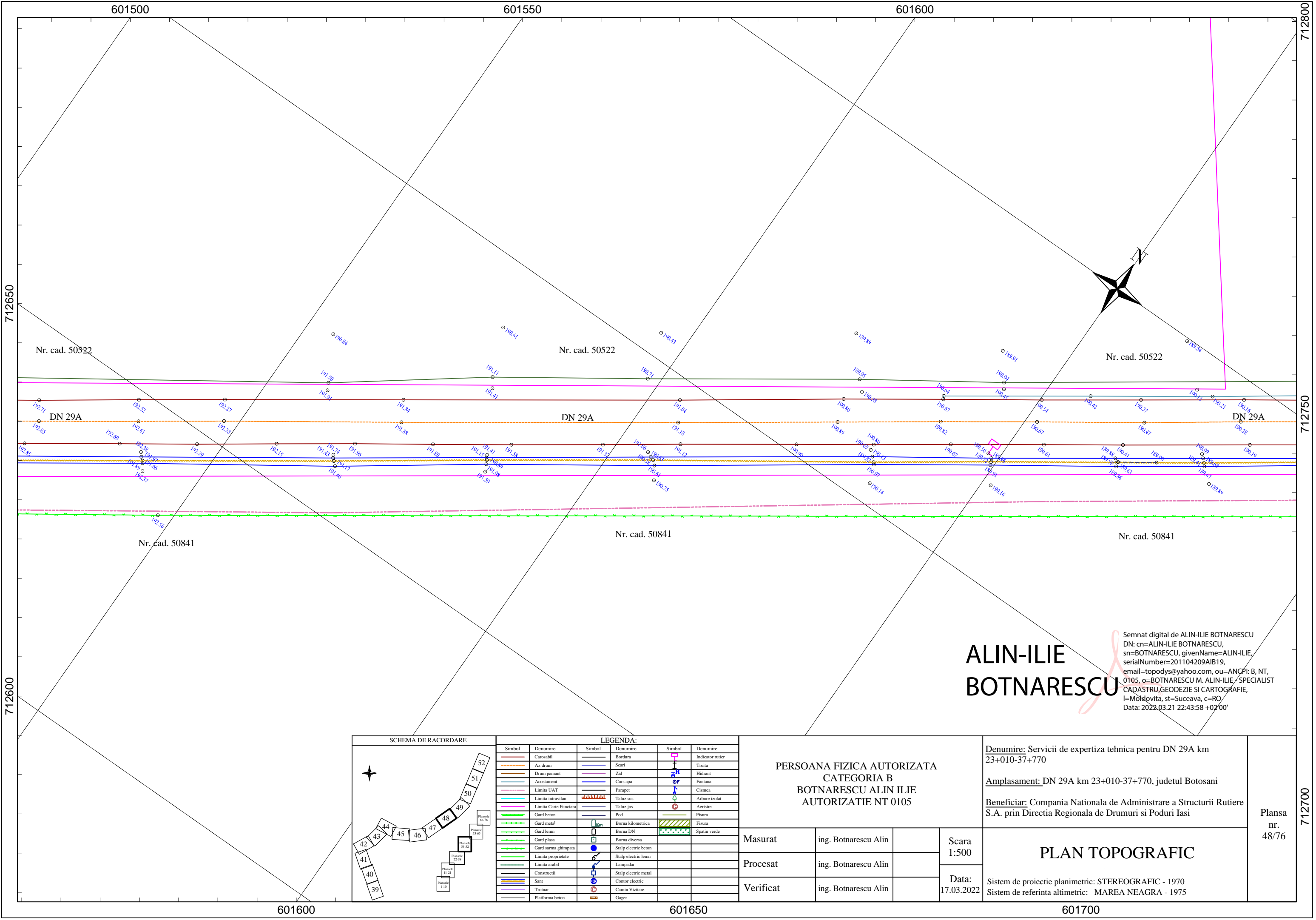




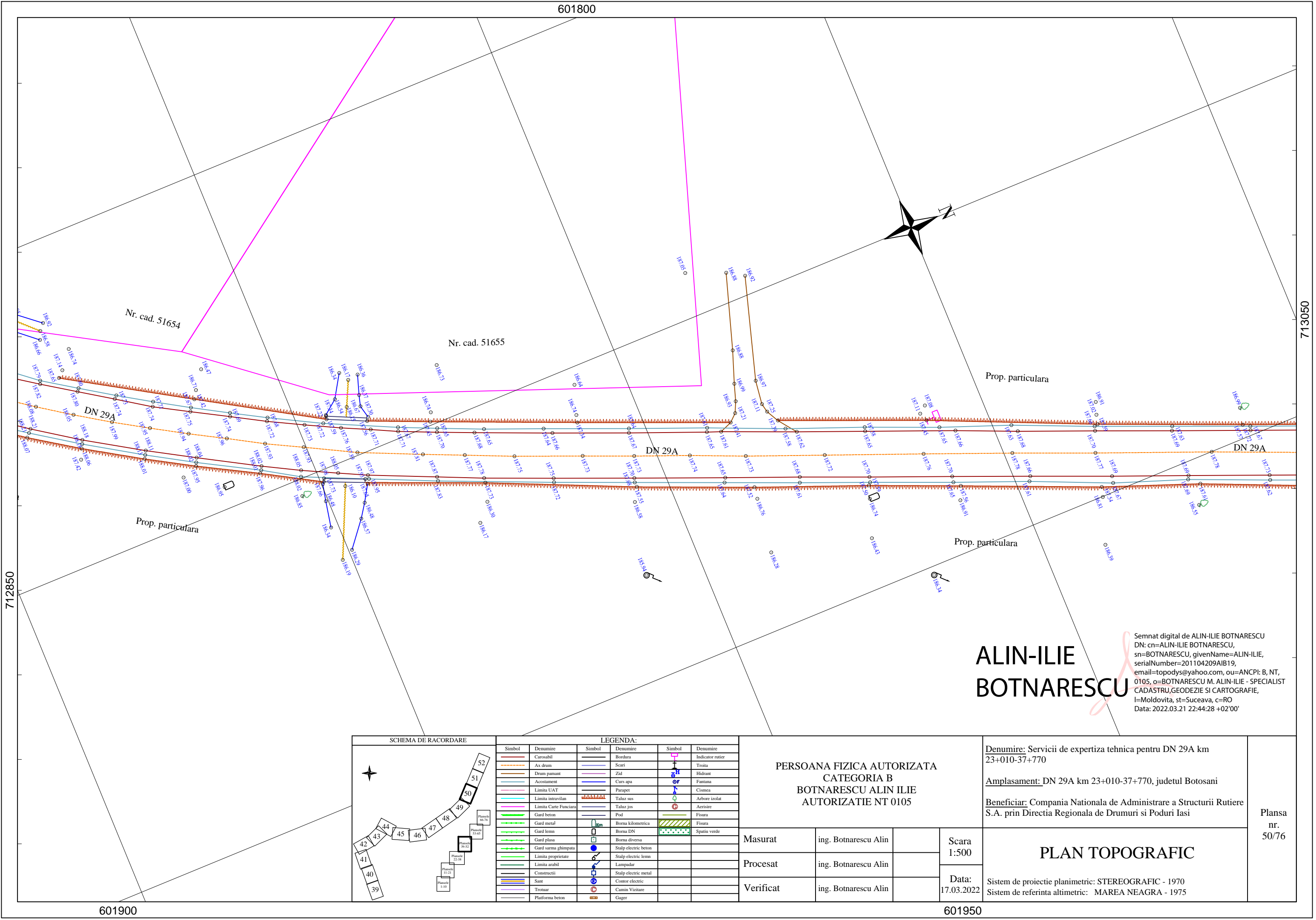




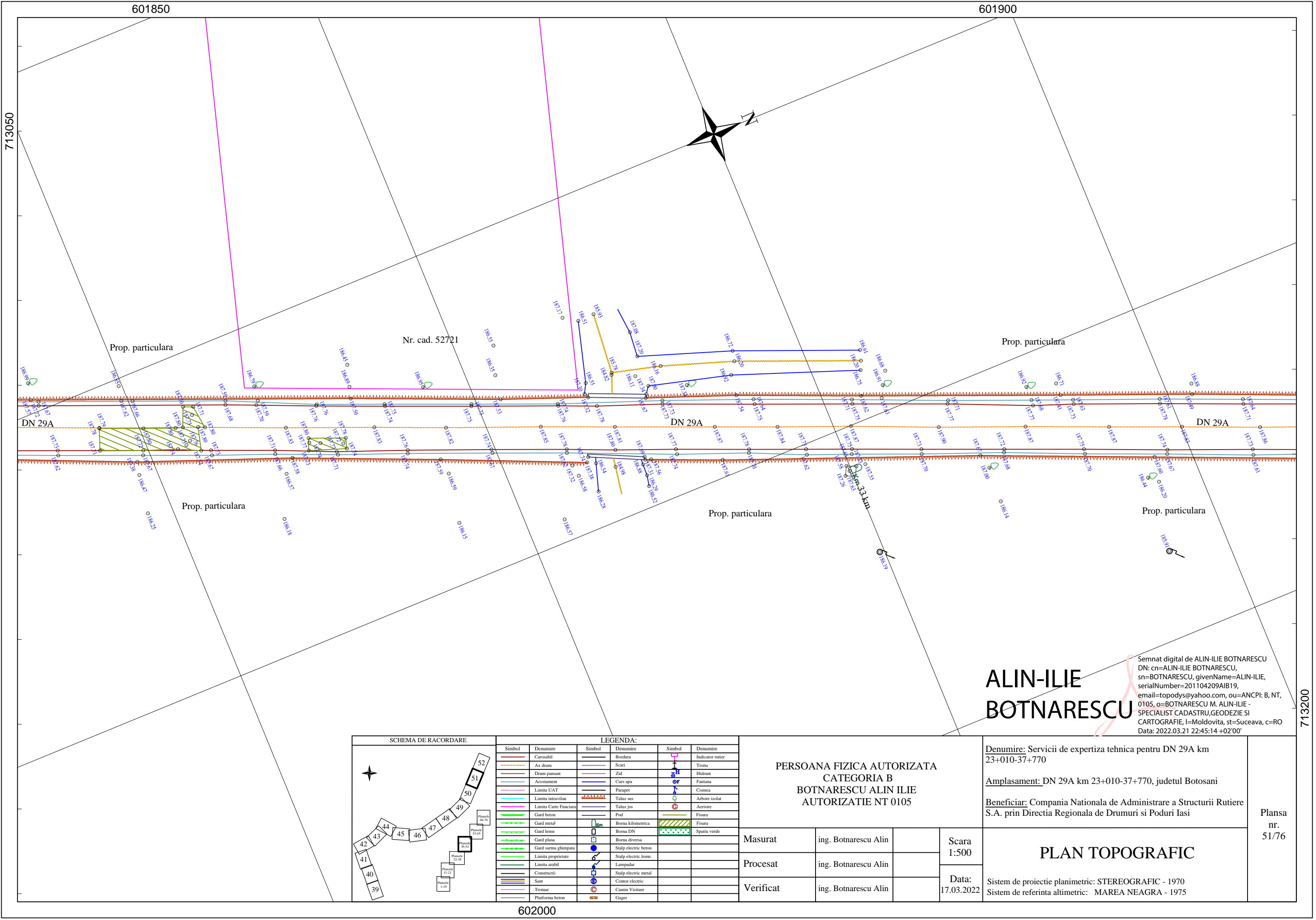


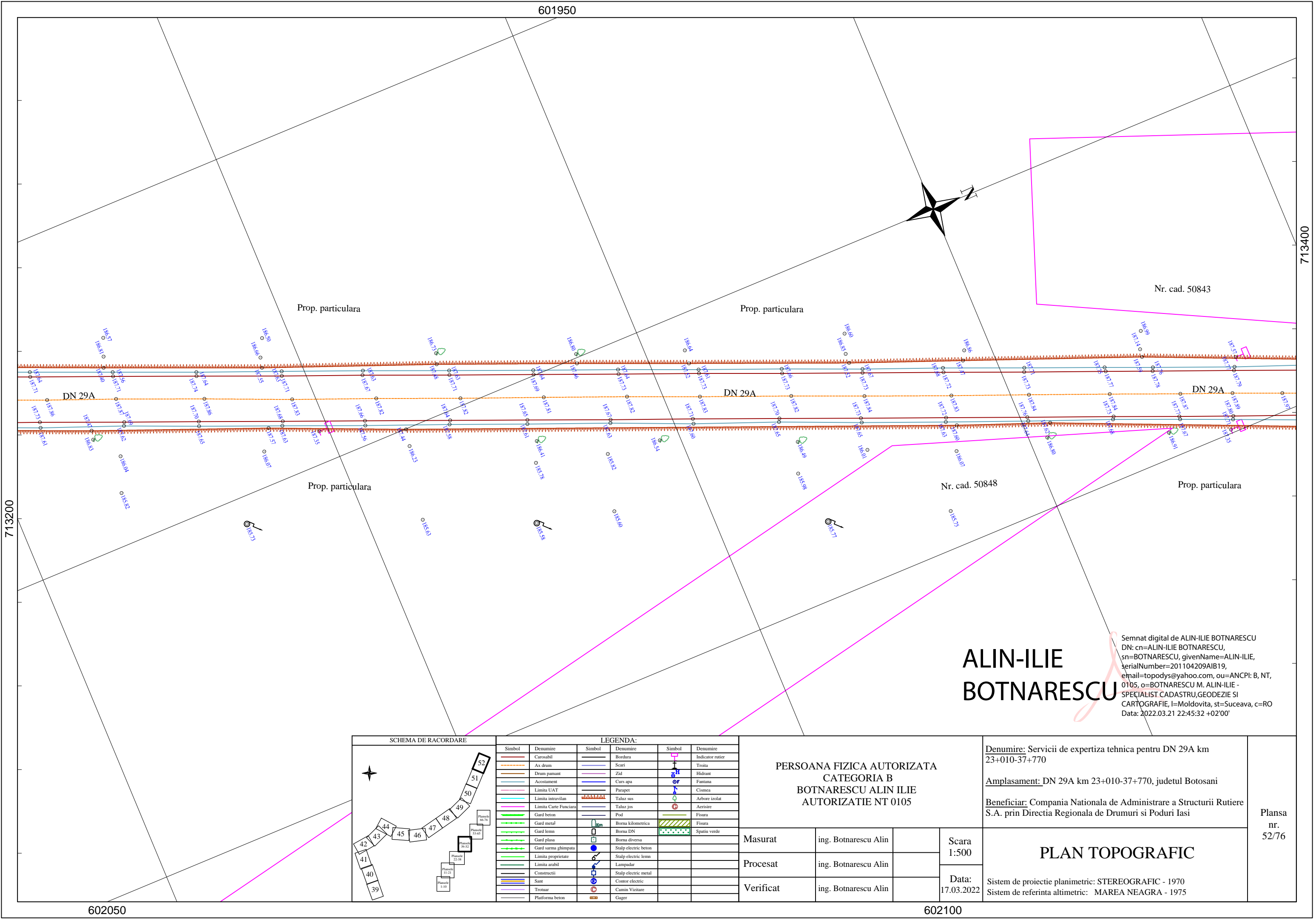


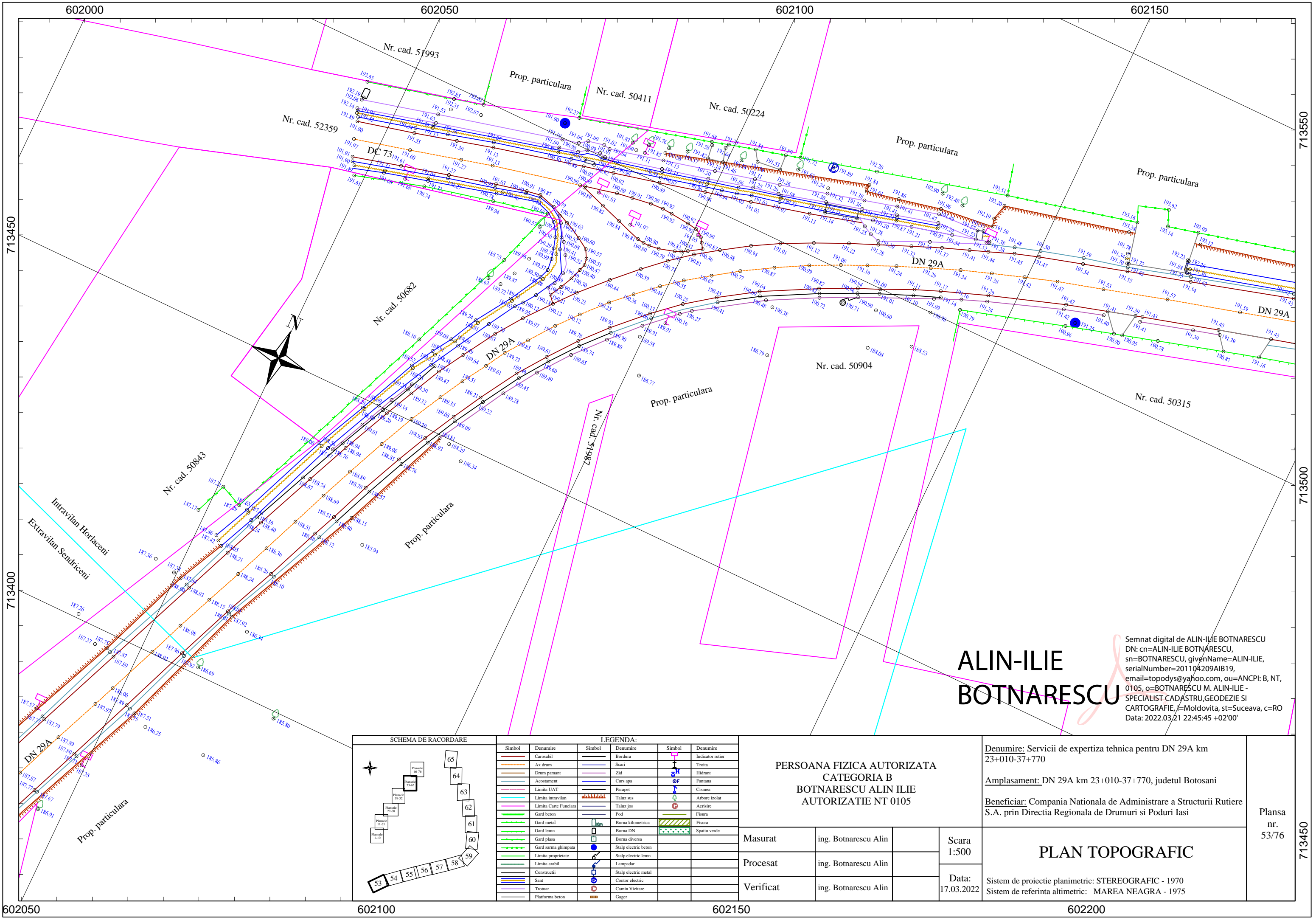






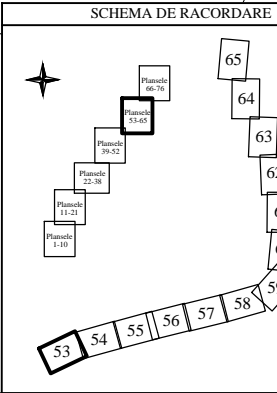






**ALIN-ILIE  
BOTNARESCU**

Semnat digital de ALIN-ILIE BOTNARESCU  
DN: cn=ALIN-ILIE BOTNARESCU,  
sn=BOTNARESCU, givenName=ALIN-ILIE,  
serialNumber=201104209AIB19,  
email=topodys@yahoo.com, ou=ANCP: B, NT,  
0105, o=BOTNARESCU M. ALIN-ILIE -  
SPECIALIST CADASTRU, GEODEZIE SI  
CARTOGRAFIE, l=Moldovita, st=Suceava, c=RO  
Data: 2022.03.21 22:45:45 +02'00'



LEGENDA:			
Simbol	Denumire	Simbol	Denumire
	Carosabil		Bordura
	Ax drum		Scari
	Drum pamant		Zid
	Acostament		Curs apa
	Limita UAT		Parapet
	Limita intravilan		Taluz sus
	Limita Carte Funciara		Taluz jos
	Gard beton		Pod
	Gard metal		Borna kilometrica
	Gard lemn		Borna DN
	Gard plasa		Borna diversa
	Gard sarma ghimpata		Stalp electric beton
	Limita proprietate		Stalp electric lemn
	Limita arabil		Stalp electric metal
	Constructii		Contor electric
	Sant		Camin Vizitare
	Trotuar		Gager
	Platforma beton		

**PERSOANA FIZICA AUTORIZATA  
CATEGORIA B  
BOTNARESCU ALIN ILIE  
AUTORIZATIE NT 0105**

Masurat	ing. Botnarescu Alin
Procesat	ing. Botnarescu Alin
Verificat	ing. Botnarescu Alin

Denumire: Servicii de expertiza tehnica pentru DN 29A km 23+010-37+770

Amplasament: DN 29A km 23+010-37+770, judetul Botosani

Beneficiar: Compania Nationala de Administrare a Structurii Rutiere S.A. prin Directia Regionala de Drumuri si Poduri Iasi

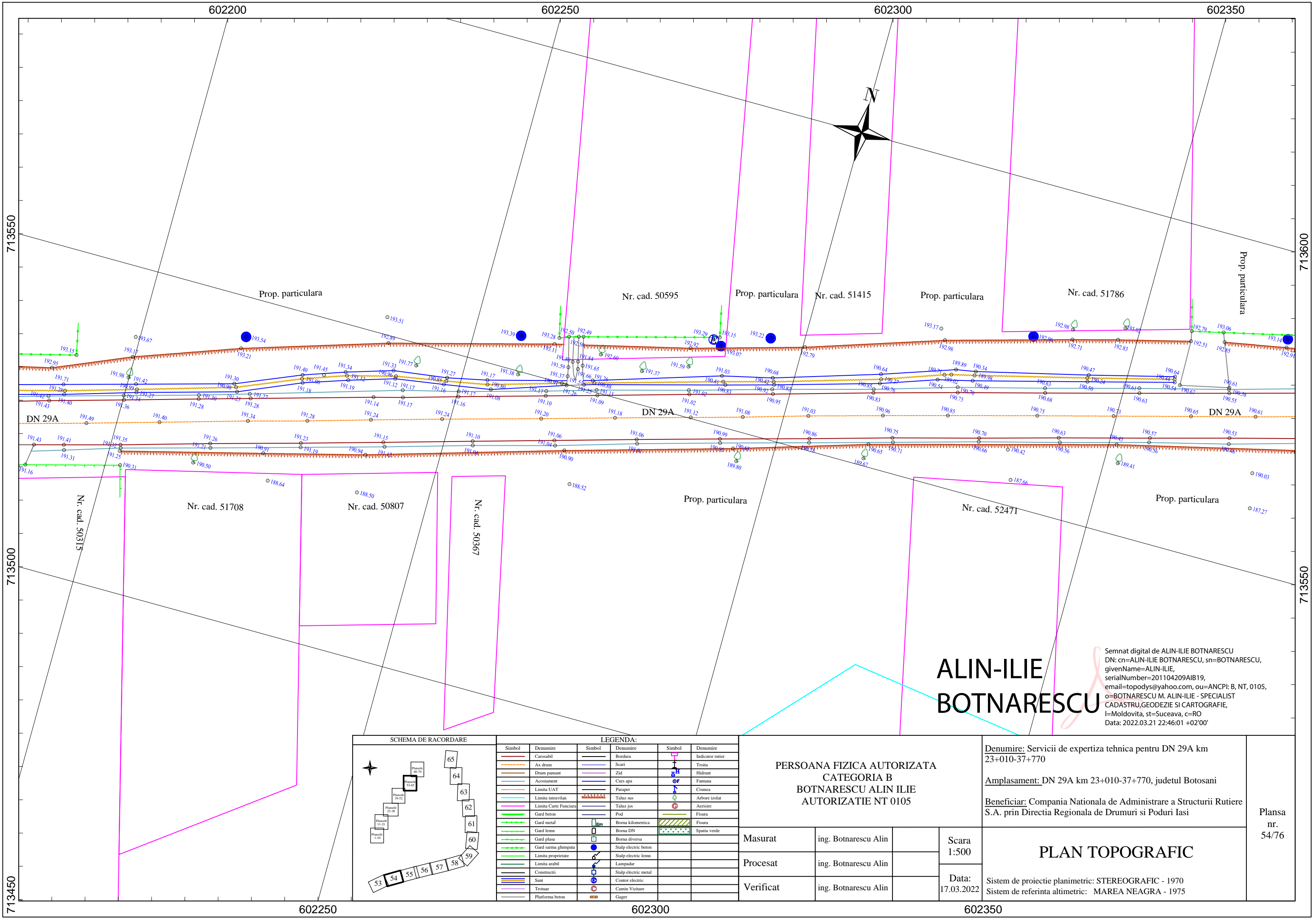
Scara  
1:500  
Data:  
17.03.2022

**PLAN TOPOGRAFIC**

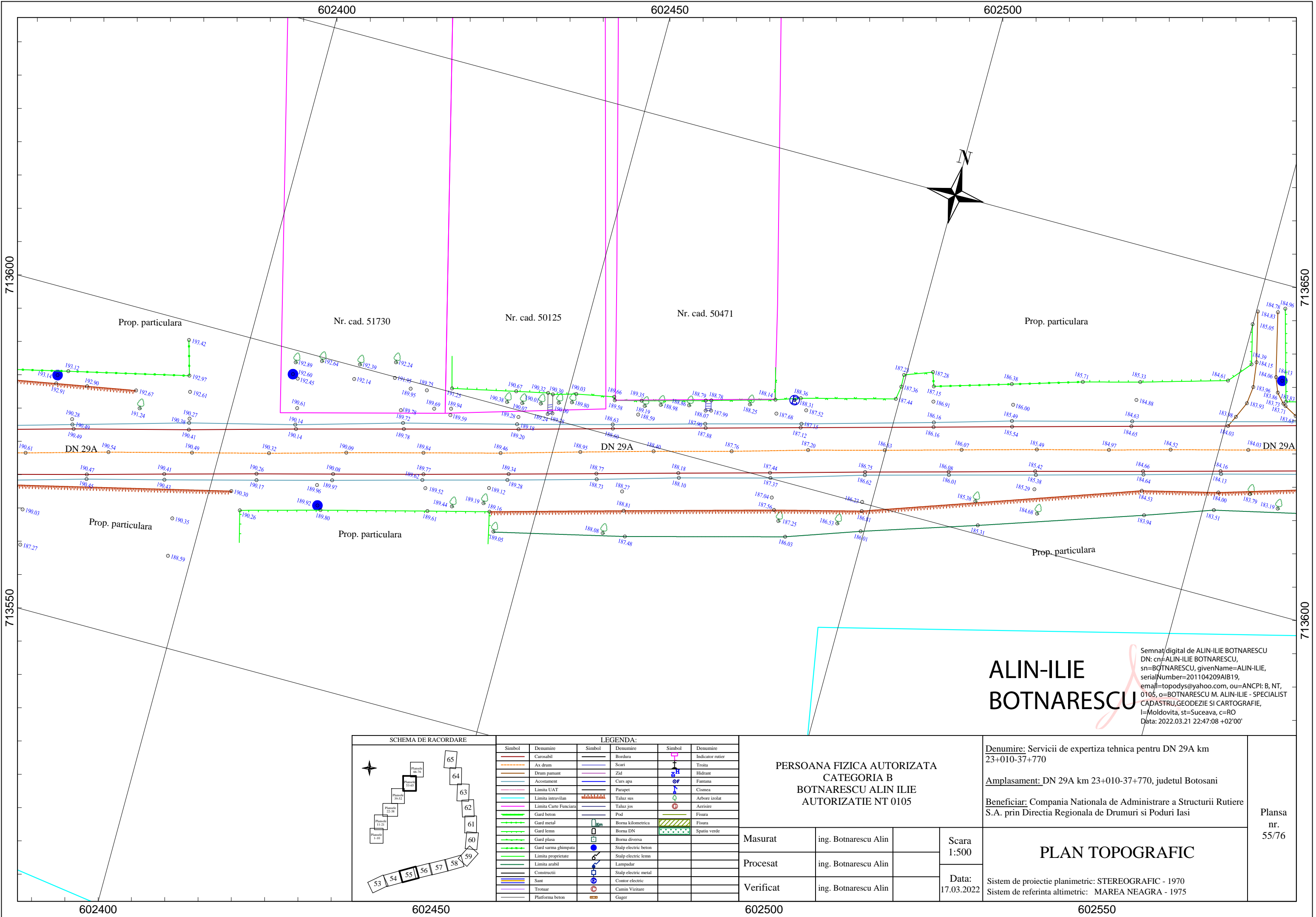
Sistem de proiectie planimetric: STEREOGRAFIC - 1970  
Sistem de referinta altimetric: MAREA NEAGRA - 1975

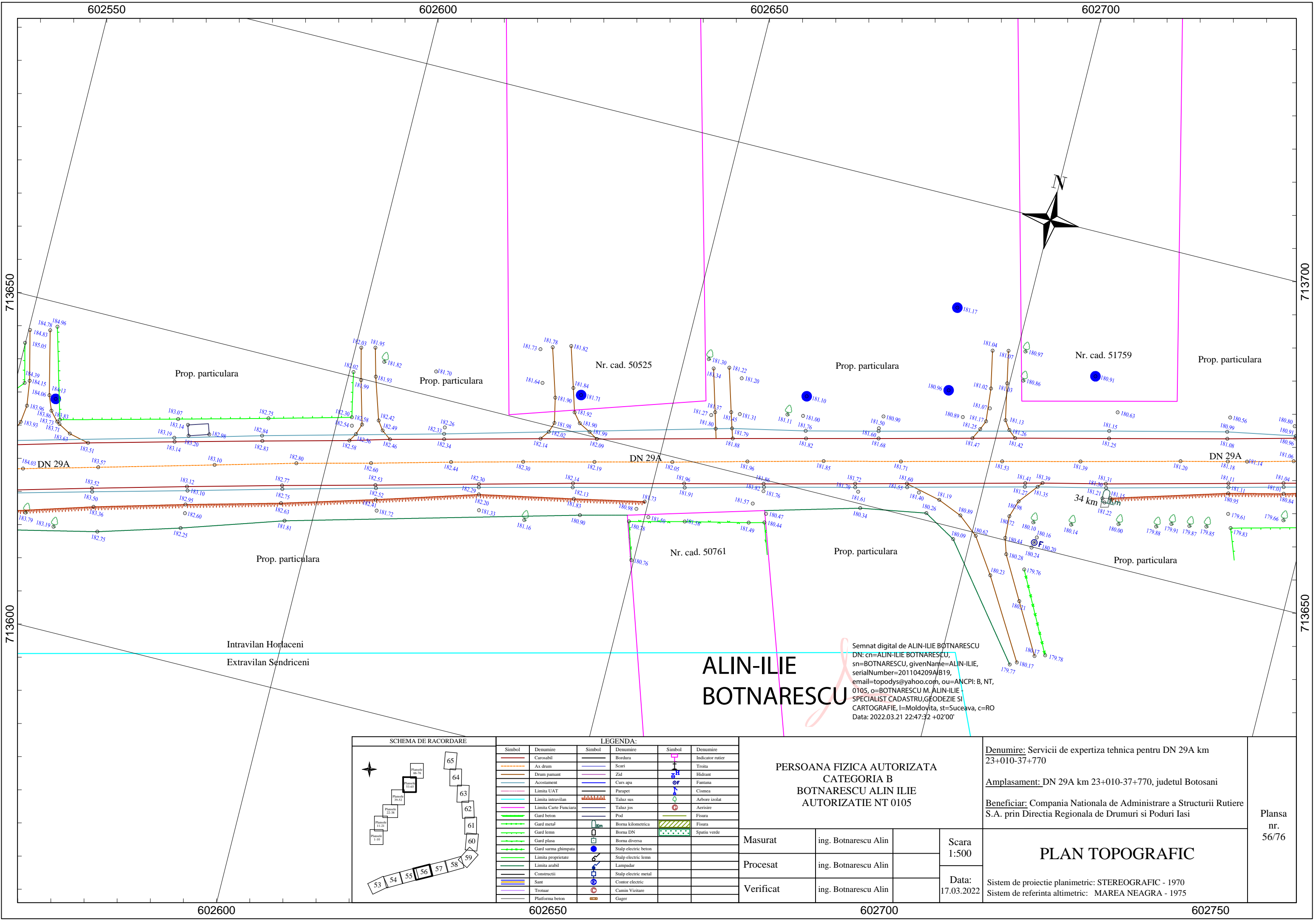
Plansa  
nr.  
53/76



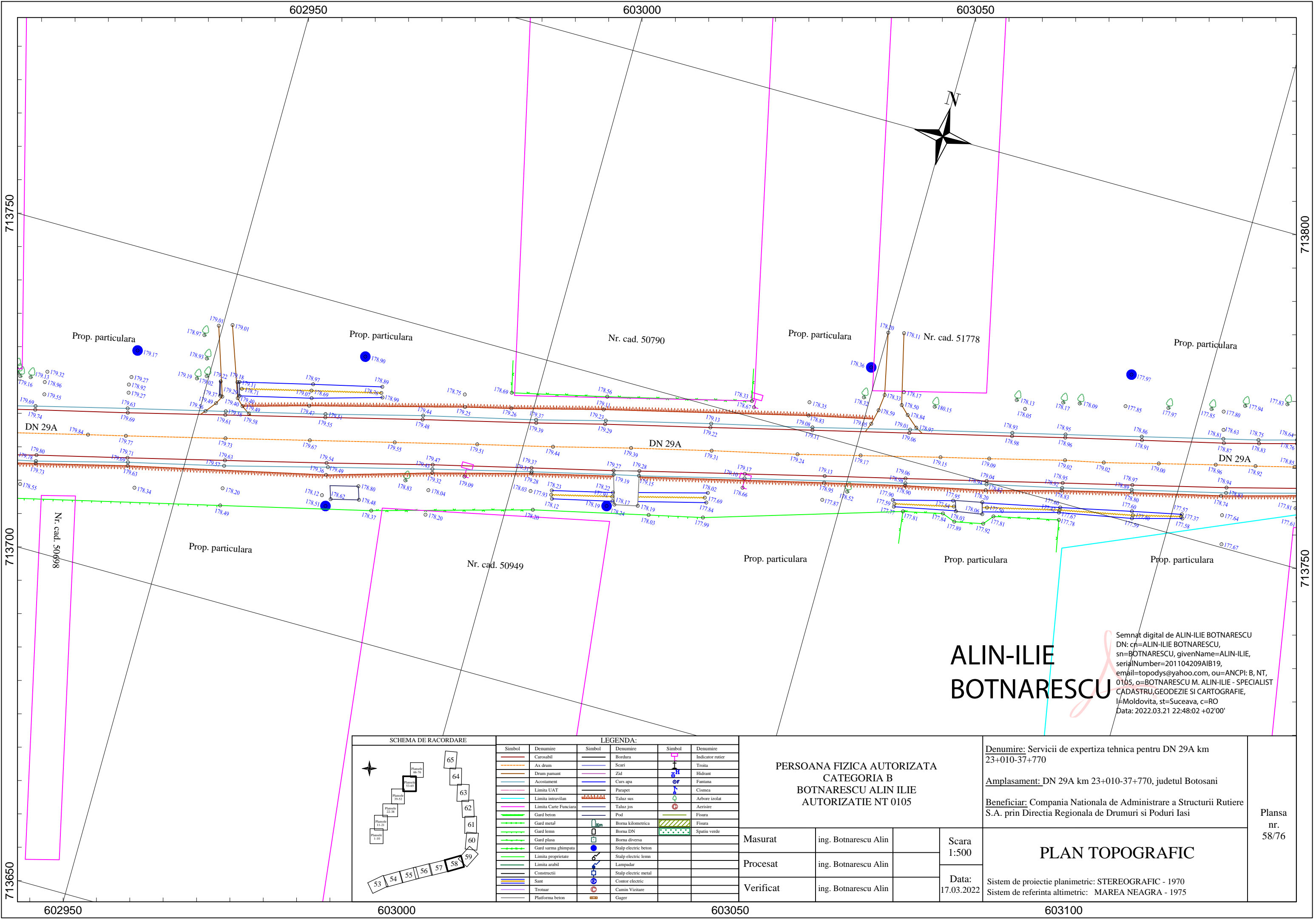




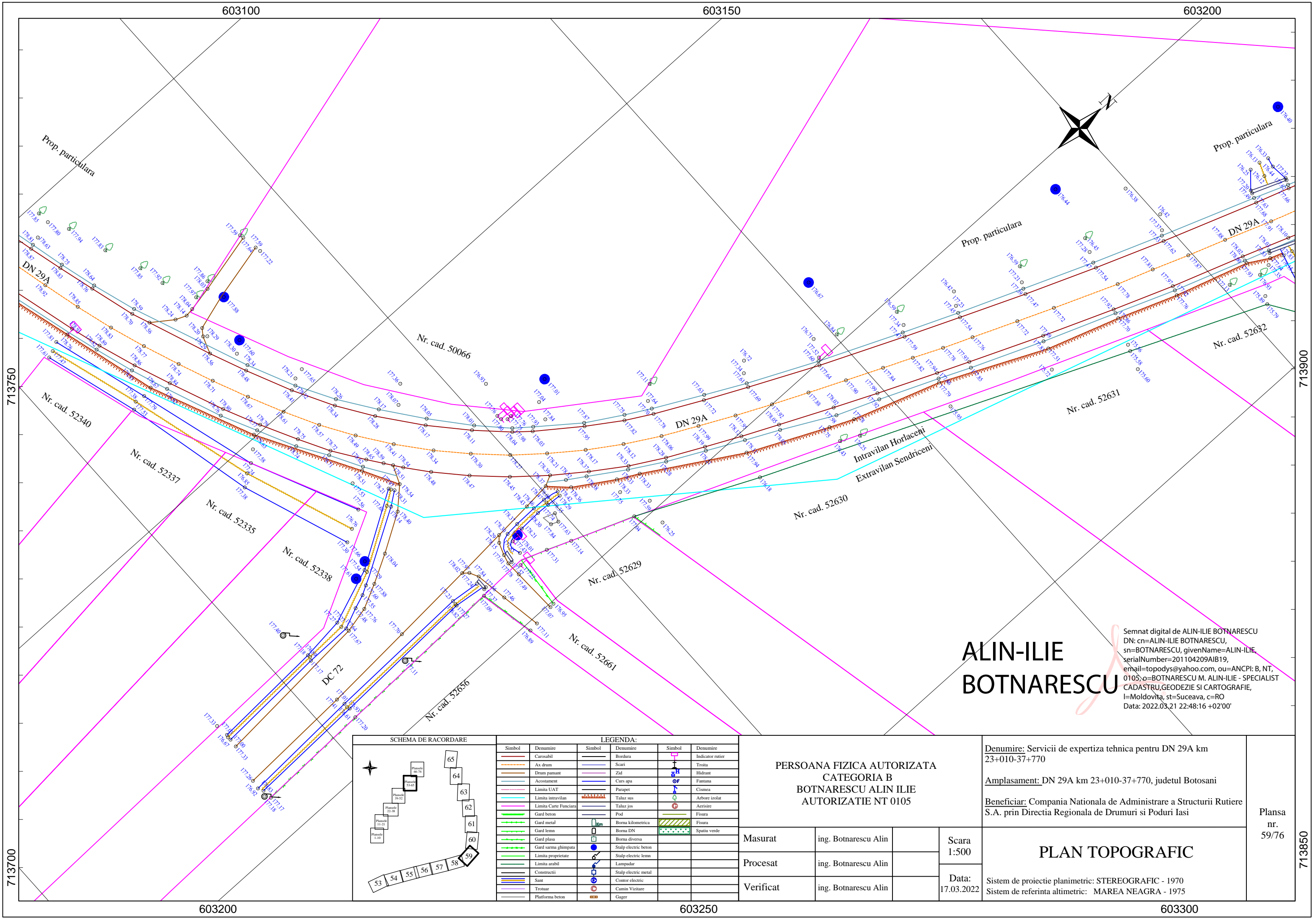












Semnat digital de ALIN-ILIE BOTNARESCU  
DN: cn=ALIN-ILIE BOTNARESCU,  
sn=BOTNARESCU, givenName=ALIN-ILIE,  
serialNumber=201104209AIB19,  
email=topodys@yahoo.com, ou=ANCP: B. NT,  
0105,o=BOTNARESCU M. ALIN-ILIE - SPECIALIST  
CADASTRU, GEODEZIE SI CARTOGRAFIE,  
l=Moldovita, st=Suceava, c=RO  
Data: 2022.03.21 22:48:16 +02'00'

SCHEMA DE RACORDARE

LEGENDA:

Simbol	Denumire	Simbol	Denumire	Simbol	Denumire
—	Carosabil	—	Bordura	—	Indicator rutier
—	As drum	—	Scari	—	Troita
—	Drum pamant	—	Zid	—	Hidrant
—	Acostament	—	Curs apa	—	Fantana
—	Limita UAT	—	Parapet	—	Cismea
—	Limita intravilan	—	Taluz sus	—	Arbore izolat
—	Limita Carte Funciara	—	Taluz jos	—	Aerisire
—	Gard beton	—	Pod	—	Fisura
—	Gard metal	—	Borna kilometrica	—	Fisura
—	Gard lemn	—	Borna DN	—	Spatiu verde
—	Gard plasa	—	Borna diversa		
—	Gard sarma ghimpat	—	Stalp electric beton		
—	Limita proprietate	—	Stalp electric lemn		
—	Lampadar	—	Stalp electric metal		
—	Construcii	—	Contor electric		
—	Sant	—	Camin Vizitare		
—	Trotuar	—	Gager		
—	Platforma beton				

PERSOANA FIZICA AUTORIZATA  
CATEGORIA B  
BOTNARESCU ALIN ILIE  
AUTORIZATIE NT 0105

Masurat	ing. Botnarescu Alin		Scara 1:500
Procesat	ing. Botnarescu Alin		
Verificat	ing. Botnarescu Alin		Data: 17.03.2022

Denumire: Servicii de expertiza tehnica pentru DN 29A km 23+010-37+770

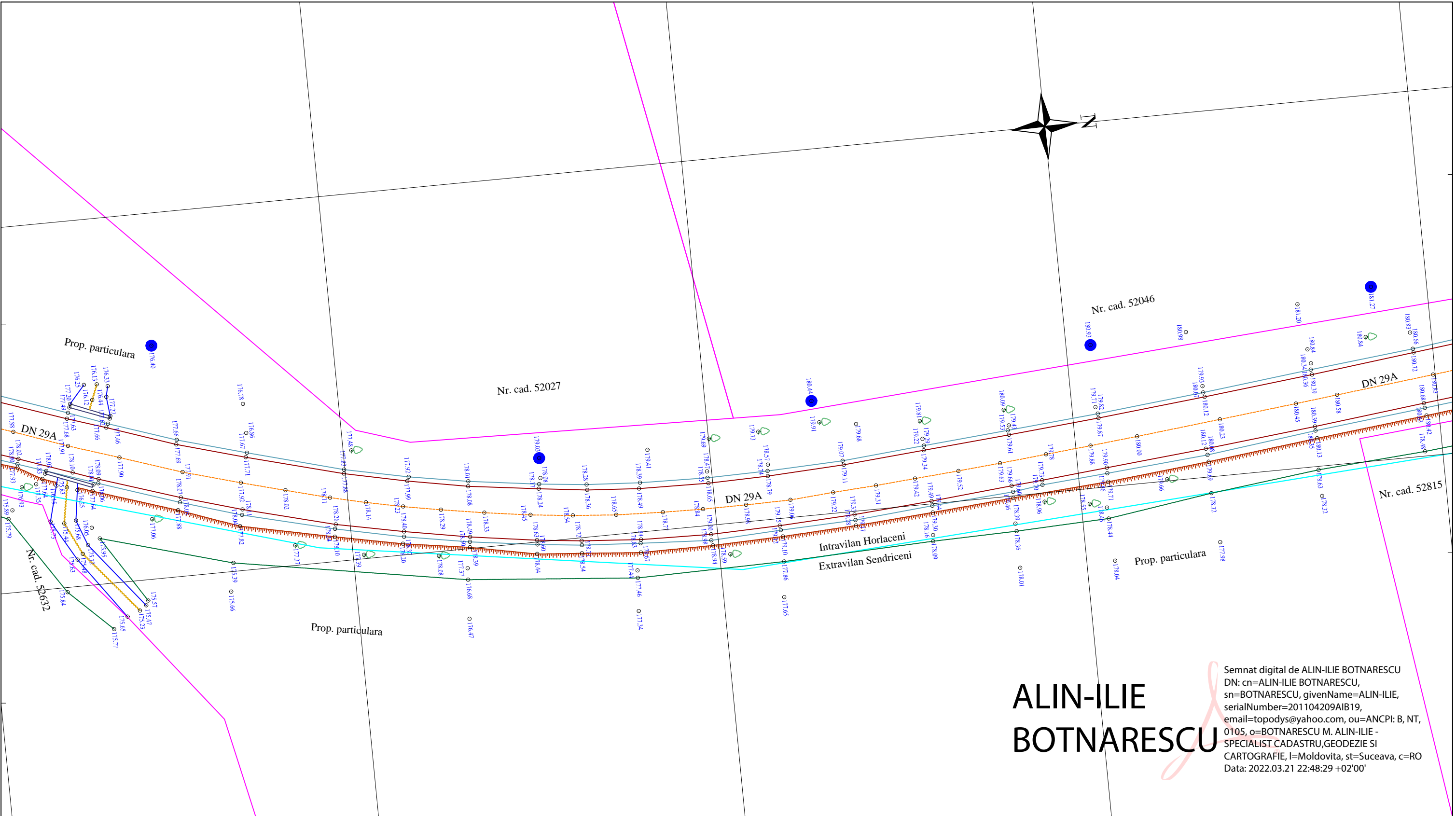
Amplasament: DN 29A km 23+010-37+770, judetul Botosani

Beneficiar: Compania Nationala de Administrare a Structurii Rutiere S.A. prin Directia Regionala de Drumuri si Poduri Iasi

PLAN TOPOGRAFIC

Sistem de proiectie planimetric: STEREOGRAFIC - 1970  
Sistem de referinta altimetric: MAREA NEAGRA - 1975

Plansa nr. 59/76



**ALIN-ILIE BOTNARESCU**

Semnat digital de ALIN-ILIE BOTNARESCU  
DN: cn=ALIN-ILIE BOTNARESCU, sn=BOTNARESCU, givenName=ALIN-ILIE, serialNumber=201104209AIB19, email=topodys@yahoo.com, ou=ANCPI: B, NT, 0105, o=BOTNARESCU M. ALIN-ILIE - SPECIALIST CADASTRU, GEODEZIE SI CARTOGRAFIE, l=Moldovita, st=Suceava, c=RO  
Data: 2022.03.21 22:48:29 +02'00'

SCHEMA DE RACORDARE

LEGENDA:

Simbol	Denumire	Simbol	Denumire	Simbol	Denumire
[Red line]	Caroabil	[Blue line]	Bordura	[Blue line with cross]	Indicator rutier
[Orange line]	As drum	[Blue line]	Scari	[Blue line with cross]	Troita
[Orange line]	Drum pamant	[Blue line]	Zid	[Blue line with cross]	Hidrant
[Blue line]	Acostament	[Blue line]	Curs apa	[Blue line with cross]	Fantana
[Blue line]	Limita UAT	[Blue line]	Parapet	[Blue line with cross]	Cisnea
[Blue line]	Limita intravilan	[Blue line]	Taluz sus	[Blue line with cross]	Arbore izolat
[Blue line]	Limita Carte Funciara	[Blue line]	Taluz jos	[Blue line with cross]	Aerisire
[Blue line]	Gard beton	[Blue line]	Pod	[Blue line with cross]	Fisura
[Blue line]	Gard metal	[Blue line]	Borna kilometrica	[Blue line with cross]	Fisura
[Blue line]	Gard lemn	[Blue line]	Borna DN	[Blue line with cross]	Spatiu verde
[Blue line]	Gard plasa	[Blue line]	Borna diversa		
[Blue line]	Gard sarma ghimpata	[Blue line]	Stalp electric beton		
[Blue line]	Limita proprietate	[Blue line]	Stalp electric lemn		
[Blue line]	Limita arabil	[Blue line]	Lampadar		
[Blue line]	Construcții	[Blue line]	Stalp electric metal		
[Blue line]	Sant	[Blue line]	Contor electric		
[Blue line]	Trotuar	[Blue line]	Camin Vizitare		
[Blue line]	Platforma beton	[Blue line]	Gager		

PERSONA FIZICA AUTORIZATA  
CATEGORIA B  
BOTNARESCU ALIN ILIE  
AUTORIZATIE NT 0105

Masurat	ing. Botnarescu Alin		Scara 1:500
Procesat	ing. Botnarescu Alin		
Verificat	ing. Botnarescu Alin		

Data:  
17.03.2022

Denumire: Servicii de expertiza tehnica pentru DN 29A km 23+010-37+770

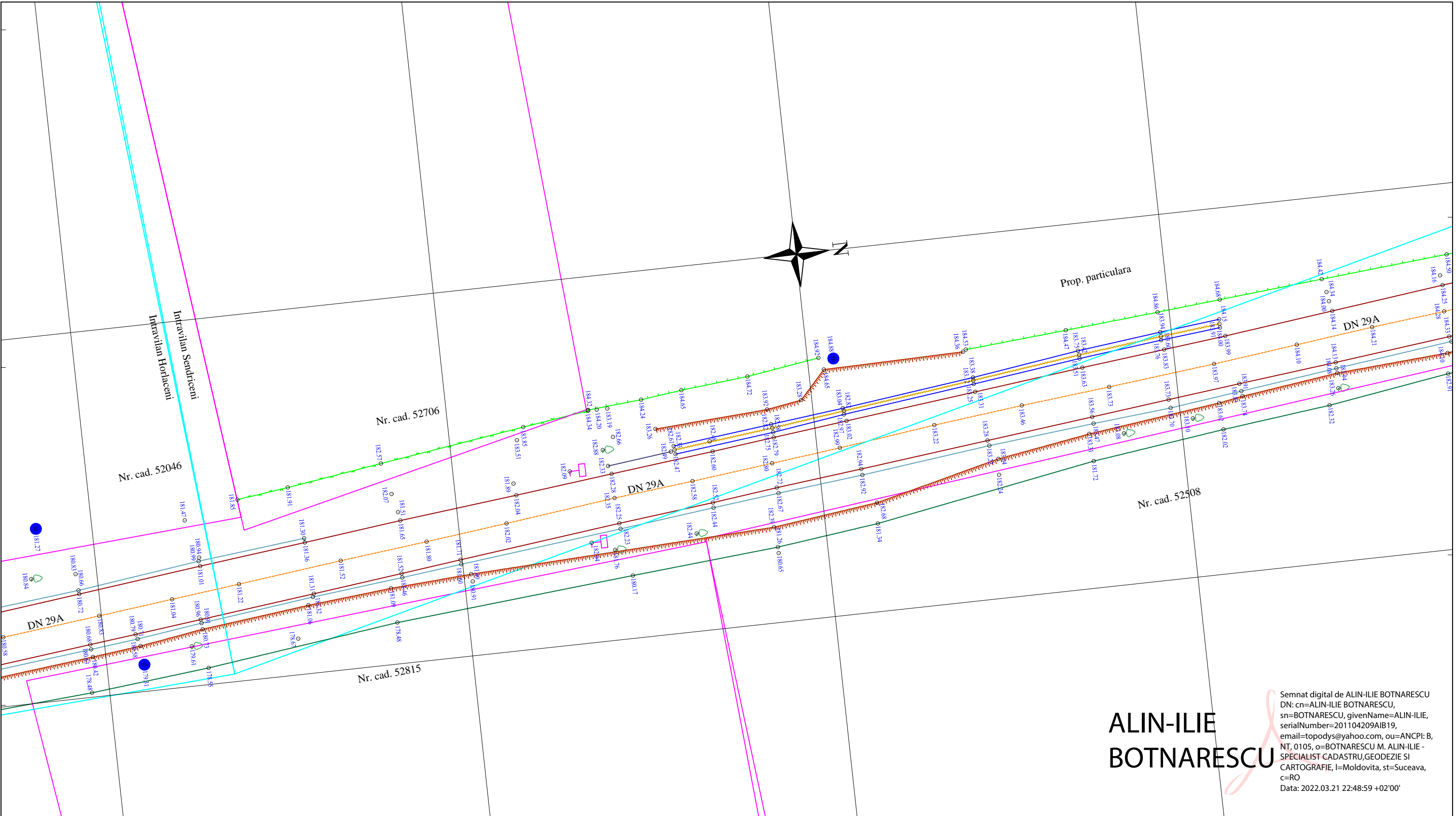
Amplasament: DN 29A km 23+010-37+770, judetul Botosani

Beneficiar: Compania Nationala de Administrare a Structurii Rutiere S.A. prin Directia Regionala de Drumuri si Poduri Iasi

PLAN TOPOGRAFIC

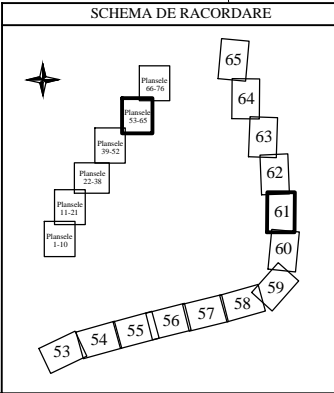
Sistem de proiectie planimetric: STEREOGRAFIC - 1970  
Sistem de referinta altimetric: MAREA NEAGRA - 1975

Plansa nr. 60/76



ALIN-ILIE  
BOTNARESCU

Semnat digital de ALIN-ILIE BOTNARESCU  
DN: cn=ALIN-ILIE BOTNARESCU,  
sn=BOTNARESCU, givenName=ALIN-ILIE,  
serialNumber=201104209AIB19,  
email=topodys@yahoo.com, ou=ANCP: B,  
NT, 0105, o=BOTNARESCU M. ALIN-ILIE -  
SPECIALIST CADASTRU, GEODEZIE SI  
CARTOGRAFIE, l=Moldovita, st=Suceava,  
c=RO  
Data: 2022.03.21 22:48:59 +02'00'



LEGENDA:			
Simbol	Denumire	Simbol	Denumire
	Carosabil		Bordura
	Ax drum		Scari
	Drum pamant		Zid
	Acostament		Curs apa
	Limita UAT		Parapet
	Limita intravilan		Taluz sus
	Limita Carte Funciara		Taluz jos
	Gard beton		Pod
	Gard metal		Borna kilometrica
	Gard lemn		Borna DN
	Gard plasa		Borna diversa
	Gard sarma ghimpata		Stalp electric beton
	Limita proprietate		Stalp electric lemn
	Limita arabil		Lampadar
	Constructii		Stalp electric metal
	Sani		Contor electric
	Trotuar		Camin Vizitare
	Platforma beton		Gager

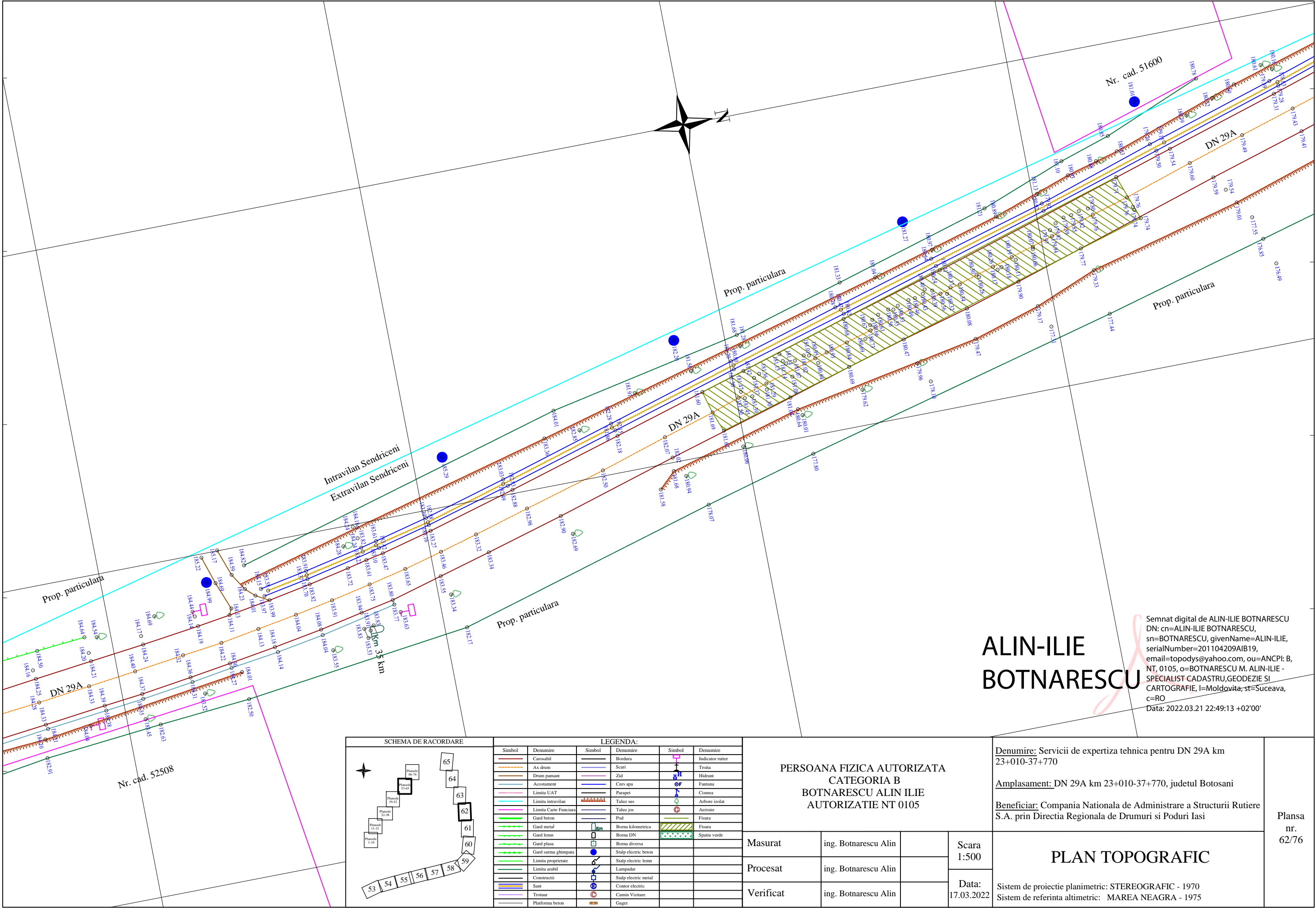
PERSOANA FIZICA AUTORIZATA CATEGORIA B BOTNARESCU ALIN ILIE AUTORIZATIE NT 0105			
Masurat	ing. Botnarescu Alin		Scara 1:500
Procesat	ing. Botnarescu Alin		
Verificat	ing. Botnarescu Alin		Data: 17.03.2022

Denumire: Servicii de expertiza tehnica pentru DN 29A km 23+010-37+770
Amplasament: DN 29A km 23+010-37+770, judetul Botosani
Beneficiar: Compania Nationala de Administrare a Structurii Rutiere S.A. prin Directia Regionala de Drumuri si Poduri Iasi
Sistem de proiectie planimetric: STEREOGRAFIC - 1970 Sistem de referinta altimetric: MAREA NEAGRA - 1975

Plansa  
nr.  
61/76



714300



603250

Nr. cad. 52508

Nr. cad. 51600

DN 29A

Prop. particulara

Prop. particulara

DN 29A

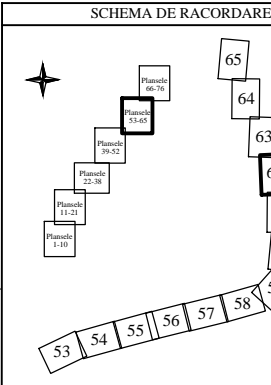
Intravilan Sendriceni  
Extravilan Sendriceni

Prop. particulara

Prop. particulara

ALIN-ILIE  
BOTNARESCU

Semnat digital de ALIN-ILIE BOTNARESCU  
DN: cn=ALIN-ILIE BOTNARESCU,  
sn=BOTNARESCU, givenName=ALIN-ILIE,  
serialNumber=201104209AIB19,  
email=topodys@yahoo.com, ou=ANCPI: B,  
NT, 0105, o=BOTNARESCU M. ALIN-ILIE -  
SPECIALIST CADASTRU, GEODEZIE SI  
CARTOGRAFIE, l=Moldovita, st=Suceava,  
c=RO  
Data: 2022.03.21 22:49:13 +02'00'



LEGENDA:			
Simbol	Denumire	Simbol	Denumire
	Carosabil		Bordura
	Ax drum		Scari
	Drum pamant		Zid
	Acostament		Curs apa
	Limita UAT		Parapet
	Limita intravilan		Taluz sus
	Limita Carte Funciara		Taluz jos
	Gard beton		Pod
	Gard metal		Borna kilometrica
	Gard lemn		Borna DN
	Gard plasa		Borna diversa
	Gard sarma ghimpata		Stalp electric beton
	Limita proprietate		Stalp electric lemn
	Limita arabil		Lampadar
	Construcii		Stalp electric metal
	Sant		Contor electric
	Trotuar		Camin Vizitare
	Platforma beton		Gager

PERSOANA FIZICA AUTORIZATA  
CATEGORIA B  
BOTNARESCU ALIN ILIE  
AUTORIZATIE NT 0105

Masurat	ing. Botnarescu Alin	
Procesat	ing. Botnarescu Alin	
Verificat	ing. Botnarescu Alin	

Scara  
1:500  
Data:  
17.03.2022

Denumire: Servicii de expertiza tehnica pentru DN 29A km  
23+010-37+770

Amplasament: DN 29A km 23+010-37+770, judetul Botosani

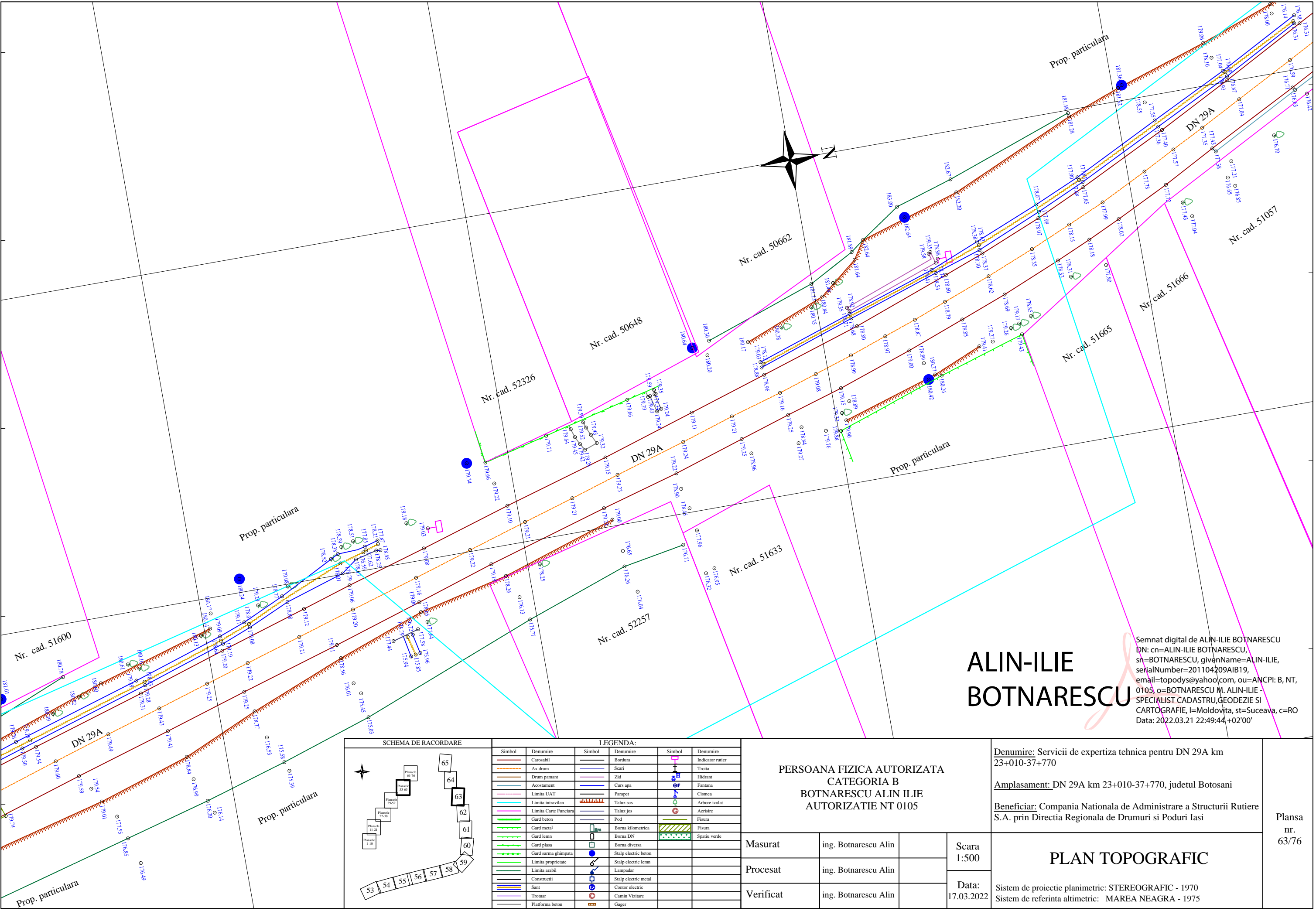
Beneficiar: Compania Nationala de Administrare a Structurii Rutiere  
S.A. prin Directia Regionala de Drumuri si Poduri Iasi

PLAN TOPOGRAFIC

Sistem de proiectie planimetric: STEREOGRAFIC - 1970  
Sistem de referinta altimetric: MAREA NEAGRA - 1975

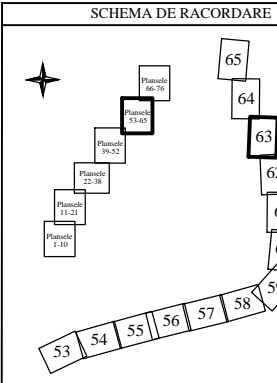
Plansa  
nr.  
62/76





ALIN-ILIE  
BOTNARESCU

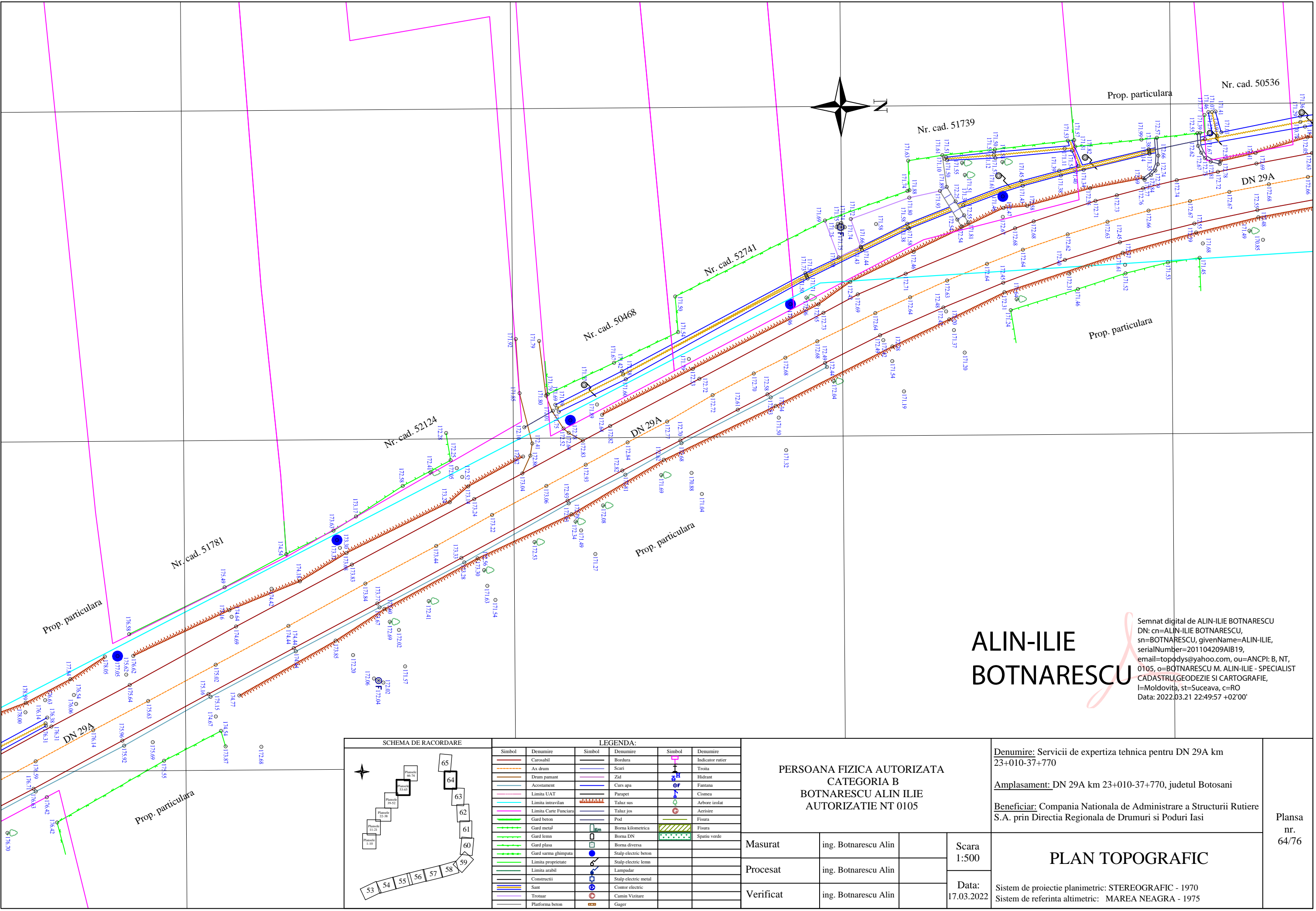
Semnat digital de ALIN-ILIE BOTNARESCU  
DN: cn=ALIN-ILIE BOTNARESCU, sn=BOTNARESCU, givenName=ALIN-ILIE, serialNumber=201104209AIB19, email=topodys@yahoo.com, ou=ANCP: B, NT, 0105, o=BOTNARESCU M. ALIN-ILIE - SPECIALIST CADASTRU, GEODEZIE SI CARTOGRAFIE, l=Moldovita, st=Suceava, c=RO  
Data: 2022.03.21 22:49:44 +02'00'



LEGENDA:			
Simbol	Denumire	Simbol	Denumire
	Carosabil		Bordura
	Ax drum		Scar
	Drum pamant		Zid
	Acostament		Curs apa
	Limita UAT		Parapet
	Limita intravilan		Taluz sus
	Limita Carte Funciara		Taluz jos
	Gard beton		Pod
	Gard metal		Borna kilometrica
	Gard lemn		Borna DN
	Gard plasa		Borna diversa
	Gard sarma ghimpata		Stalp electric beton
	Limita proprietate		Stalp electric lemn
	Limita arabil		Lampadar
	Constructii		Stalp electric metal
	Sant		Contor electric
	Trotuar		Camin Vizitare
	Platforma beton		Gager

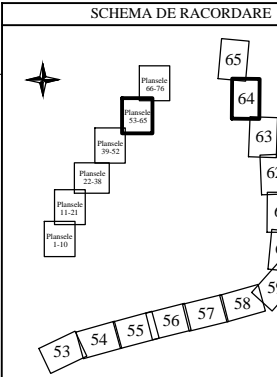
PERSOANA FIZICA AUTORIZATA CATEGORIA B BOTNARESCU ALIN ILIE AUTORIZATIE NT 0105			
Masurat	ing. Botnarescu Alin		Scara 1:500
Procesat	ing. Botnarescu Alin		Data: 17.03.2022
Verificat	ing. Botnarescu Alin		

<u>Denumire:</u> Servicii de expertiza tehnica pentru DN 29A km 23+010-37+770	Plansa nr. 63/76	
<u>Amplasament:</u> DN 29A km 23+010-37+770, judetul Botosani		
<u>Beneficiar:</u> Compania Nationala de Administrare a Structurii Rutiere S.A. prin Directia Regionala de Drumuri si Poduri Iasi		
PLAN TOPOGRAFIC		
Sistem de proiectie planimetric: STEREOGRAFIC - 1970 Sistem de referinta altimetric: MAREA NEAGRA - 1975		



**ALIN-ILIE BOTNARESCU**

Semnat digital de ALIN-ILIE BOTNARESCU  
DN: cn=ALIN-ILIE BOTNARESCU, sn=BOTNARESCU, givenName=ALIN-ILIE, serialNumber=201104209AIB19, email=topodys@yahoo.com, ou=ANCP: B, NT, 0105, o=BOTNARESCU M. ALIN-ILIE - SPECIALIST CADASTRU, GEODEZIE SI CARTOGRAFIE, l=Moldovita, st=Suceava, c=RO  
Data: 2022.03.21 22:49:57 +02'00'



LEGENDA:			
Simbol	Denumire	Simbol	Denumire
	Carosabil		Bordura
	Ax drum		Scari
	Drum pamant		Zid
	Acostament		Curs apa
	Limita UAT		Parapet
	Limita intravilan		Taluz sus
	Limita Carte Funciara		Taluz jos
	Gard beton		Pod
	Gard metal		Borna kilometrica
	Gard lemn		Borna DN
	Gard plasa		Borna diversa
	Gard sarma ghimpata		Stalp electric beton
	Limita proprietate		Stalp electric lemn
	Limita arabil		Lampadar
	Constructii		Stalp electric metal
	Sant		Contor electric
	Trotuar		Camin Vizitare
	Platforma beton		Gager

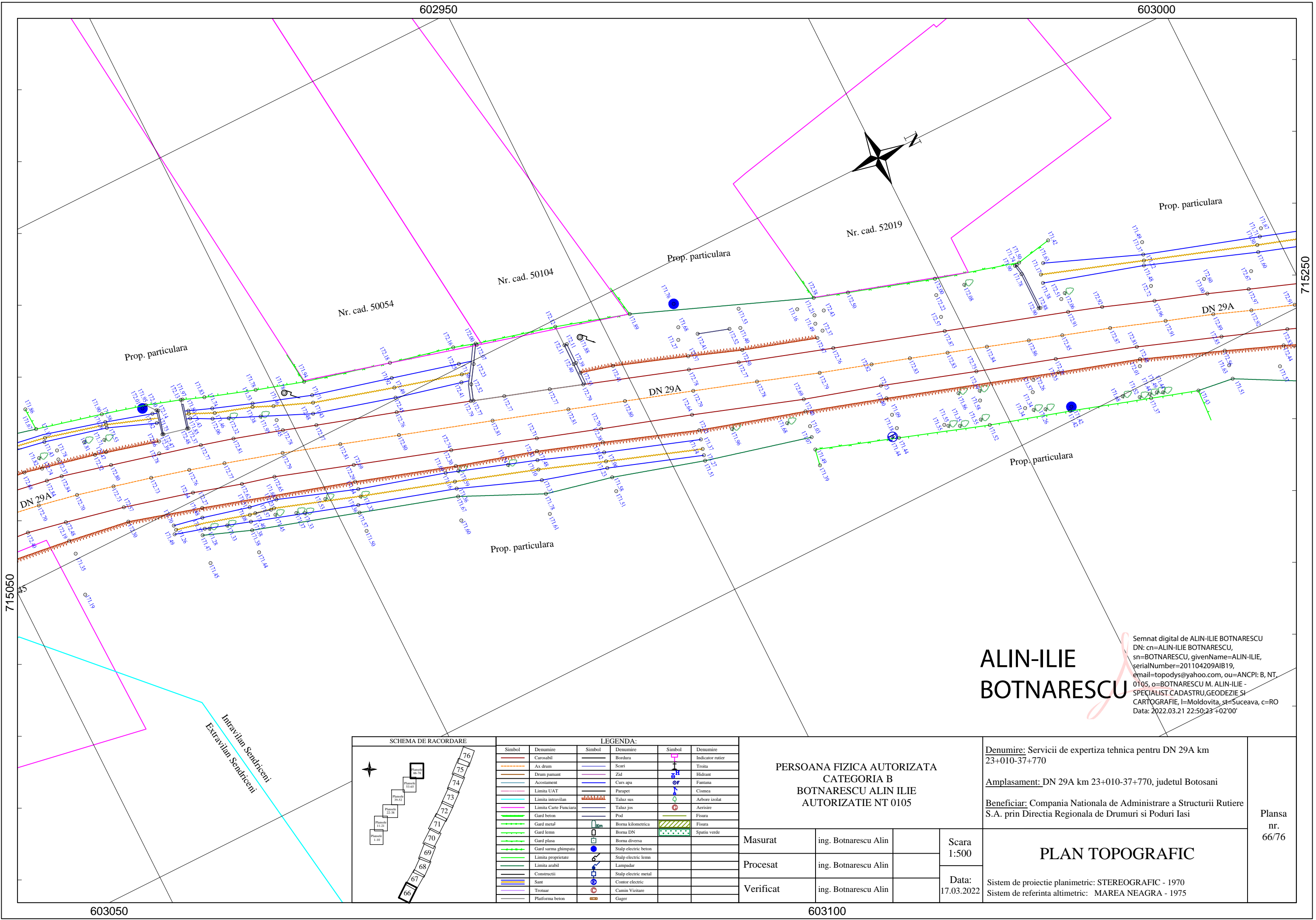
PERSOANA FIZICA AUTORIZATA CATEGORIA B BOTNARESCU ALIN ILIE AUTORIZATIE NT 0105			
Masurat	ing. Botnarescu Alin		Scara 1:500
Procesat	ing. Botnarescu Alin		Data: 17.03.2022
Verificat	ing. Botnarescu Alin		

Denumire: Servicii de expertiza tehnica pentru DN 29A km 23+010-37+770	
Amplasament: DN 29A km 23+010-37+770, judetul Botosani	
Beneficiar: Compania Nationala de Administrare a Structurii Rutiere S.A. prin Directia Regionala de Drumuri si Poduri Iasi	
Sistem de proiectie planimetric: STEREOGRAFIC - 1970 Sistem de referinta altimetric: MAREA NEAGRA - 1975	

Plansa nr. 64/76

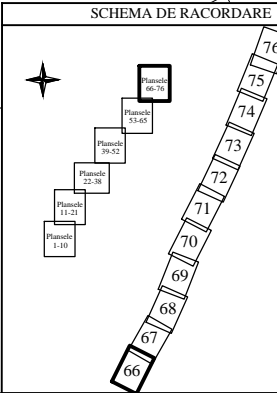






ALIN-ILIE  
BOTNARESCU

Semnat digital de ALIN-ILIE BOTNARESCU  
DN: cn=ALIN-ILIE BOTNARESCU,  
sn=BOTNARESCU, givenName=ALIN-ILIE,  
serialNumber=201104209AIB19,  
email=topodys@yahoo.com, ou=ANCP: B, NT,  
0105, o=BOTNARESCU M. ALIN-ILIE -  
SPECIALIST CADASTRU, GEODEZIE SI  
CARTOGRAFIE, l=Moldovita, st=Suceava, c=RO  
Data: 2022.03.21 22:50:23 +02'00'



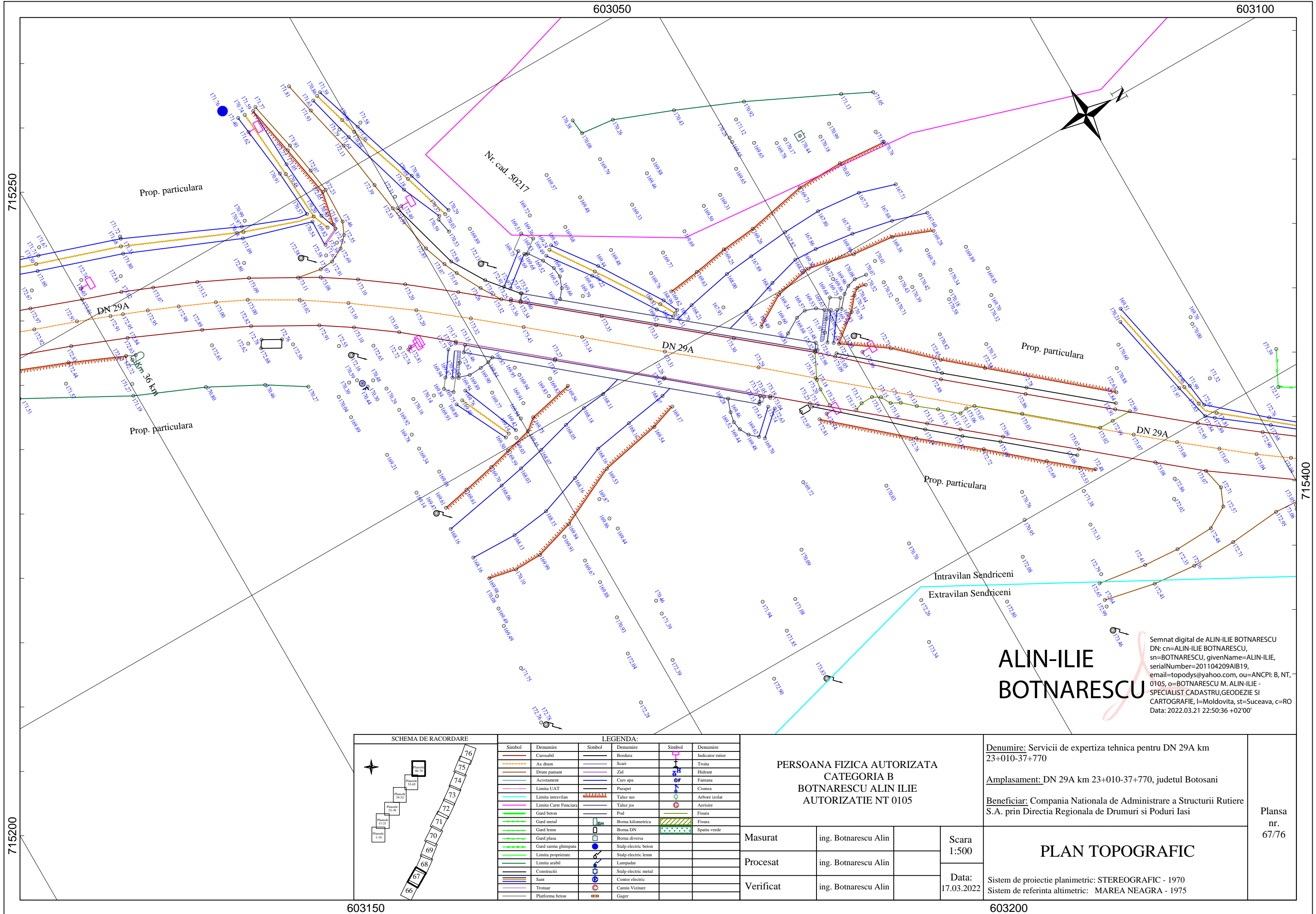
LEGENDA:		LEGENDA:	
Simbol	Denumire	Simbol	Denumire
	Carosabil		Bordura
	Ax drum		Scari
	Drum pamant		Zid
	Acostament		Curs apa
	Limita UAT		Parapet
	Limita intravilan		Taluz sus
	Limita Carte Funciara		Taluz jos
	Gard beton		Pod
	Gard metal		Borna kilometrica
	Gard lemn		Borna DN
	Gard plasa		Borna diversa
	Gard sarma ghimpata		Stalp electric beton
	Limita proprietate		Stalp electric lemn
	Limita arabil		Lampadar
	Constructii		Stalp electric metal
	Sant		Contor electric
	Trotuar		Camin Vizitare
	Platforma beton		Gager

PERSOANA FIZICA AUTORIZATA CATEGORIA B BOTNARESCU ALIN ILIE AUTORIZATIE NT 0105			
Masurat	ing. Botnarescu Alin		Scara 1:500
Procesat	ing. Botnarescu Alin		
Verificat	ing. Botnarescu Alin		Data: 17.03.2022

<u>Denumire:</u> Servicii de expertiza tehnica pentru DN 29A km 23+010-37+770	<div>PLAN TOPOGRAFIC</div>
<u>Amplasament:</u> DN 29A km 23+010-37+770, judetul Botosani	
<u>Beneficiar:</u> Compania Nationala de Administrare a Structurii Rutiere S.A. prin Directia Regionala de Drumuri si Poduri Iasi	
<div>Sistem de proiectie planimetric: STEREOGRAFIC - 1970 Sistem de referinta altimetric: MAREA NEAGRA - 1975</div>	

Plansa  
nr.  
66/76



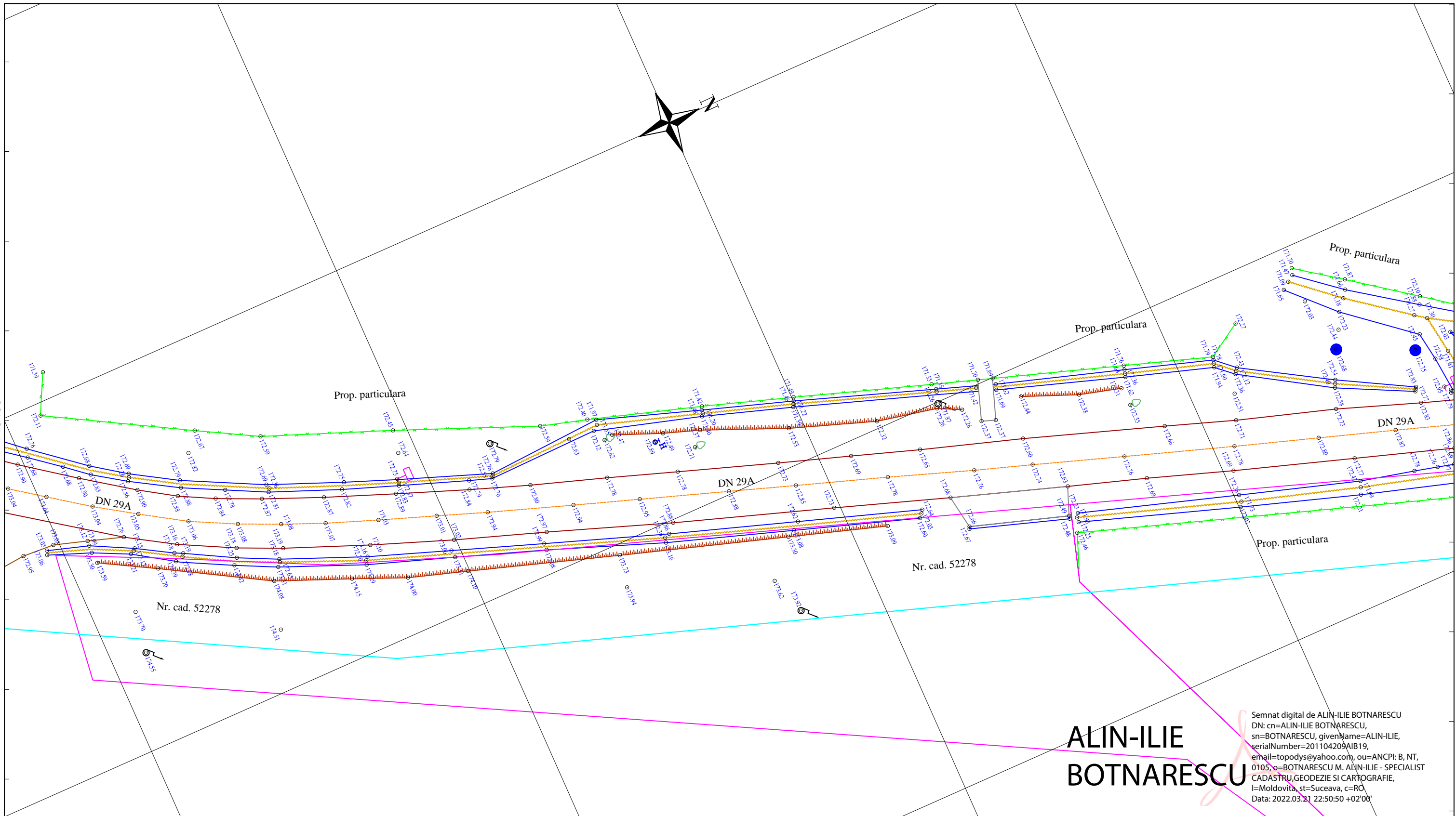


603100

603150

715600

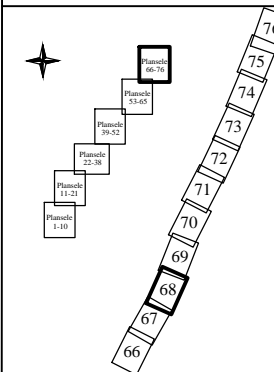
715400



ALIN-ILIE  
BOTNARESCU

Semnat digital de ALIN-ILIE BOTNARESCU  
DN: cn=ALIN-ILIE BOTNARESCU,  
sn=BOTNARESCU, givenName=ALIN-ILIE,  
serialNumber=201104209AIB19,  
email=topodys@yahoo.com, ou=ANCPI: B, NT,  
0105, o=BOTNARESCU M. ALIN-ILIE - SPECIALIST  
CADASTRU, GEODEZIE SI CARTOGRAFIE,  
l=Moldovita, st=Suceava, c=RO  
Data: 2022.03.21 22:50:50 +02'00'

SCHEMA DE RACORDARE



LEGENDA:

Simbol	Denumire	Simbol	Denumire	Simbol	Denumire
	Carosabil		Bordura		Indicator rutier
	Ax drum		Scari		Troita
	Drum pamant		Zid		Hidrant
	Acostament		Curs apa		Fantana
	Limita UAT		Parapet		Cusmea
	Limita intravilan		Taluz sus		Arbore izolat
	Limita Carte Funciara		Taluz jos		Aerisire
	Gard beton		Pod		Fisura
	Gard metal		Borna kilometrica		Fisura
	Gard lemn		Borna DN		Spatiu verde
	Gard plasa		Borna diversa		
	Gard sarma ghimpata		Stalp electric beton		
	Limita proprietate		Stalp electric lemn		
	Limita arabil		Lampadar		
	Constructii		Stalp electric metal		
	Sani		Contor electric		
	Trotuar		Camin Vizitare		
	Platforma beton		Gager		

PERSOANA FIZICA AUTORIZATA  
CATEGORIA B  
BOTNARESCU ALIN ILIE  
AUTORIZATIE NT 0105

Masurat	ing. Botnarescu Alin		Scara 1:500
Procesat	ing. Botnarescu Alin		
Verificat	ing. Botnarescu Alin		Data: 17.03.2022

Denumire: Servicii de expertiza tehnica pentru DN 29A km  
23+010-37+770

Amplasament: DN 29A km 23+010-37+770, judetul Botosani

Beneficiar: Compania Nationala de Administrare a Structurii Rutiere  
S.A. prin Directia Regionala de Drumuri si Poduri Iasi

PLAN TOPOGRAFIC

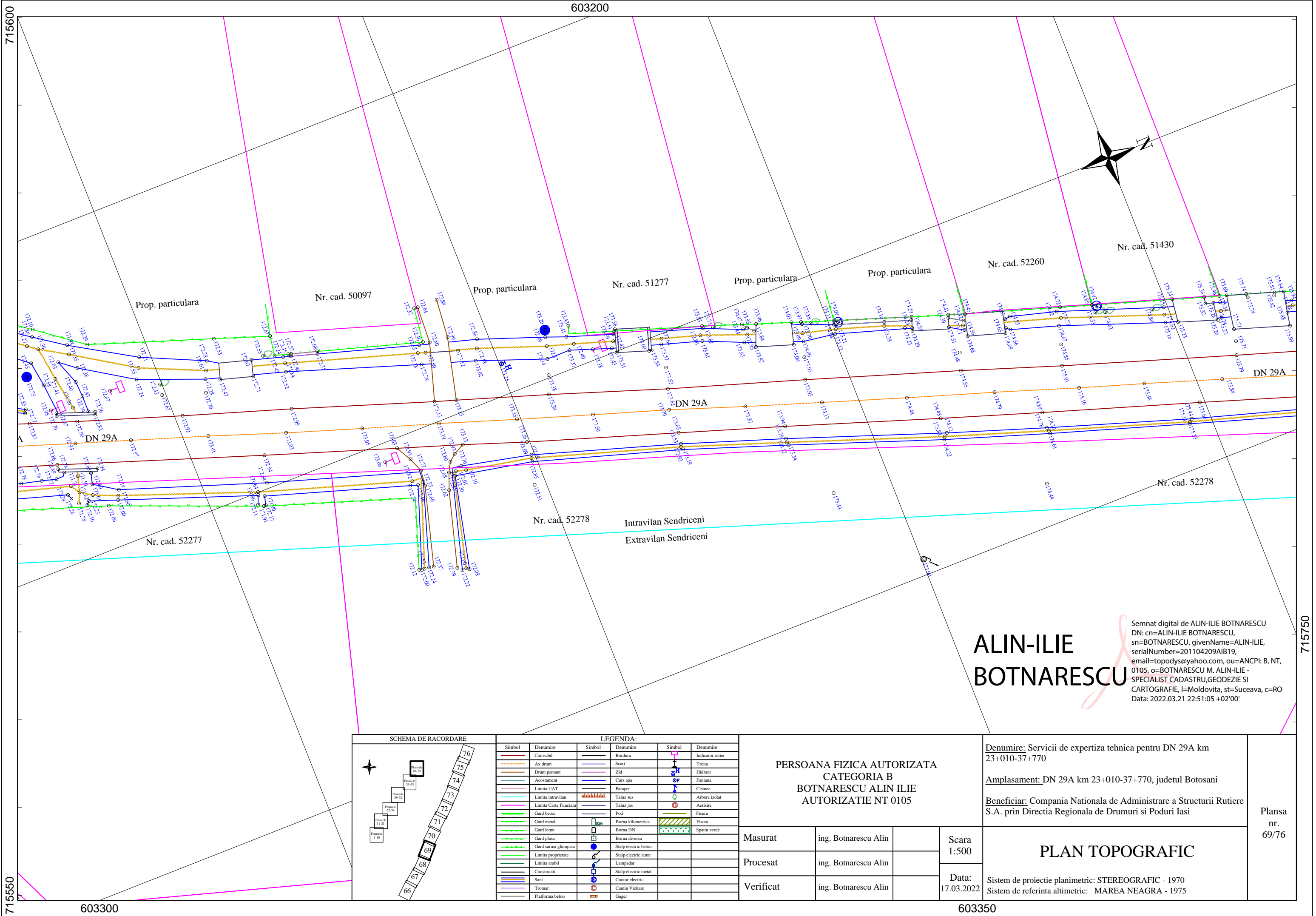
Sistem de proiectie planimetric: STEREOGRAFIC - 1970  
Sistem de referinta altimetric: MAREA NEAGRA - 1975

Plansa  
nr.  
68/76

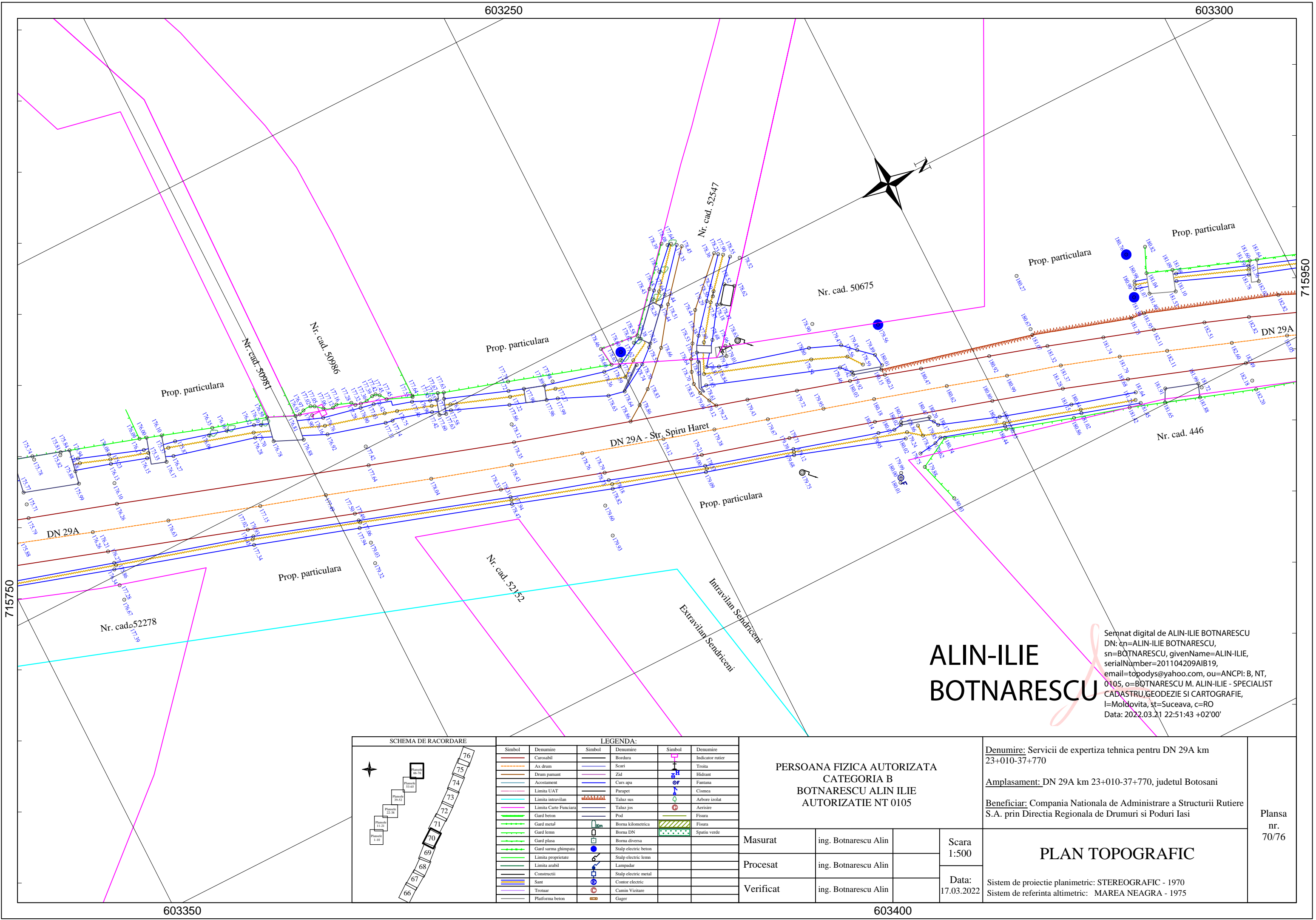
603250

603300

715550



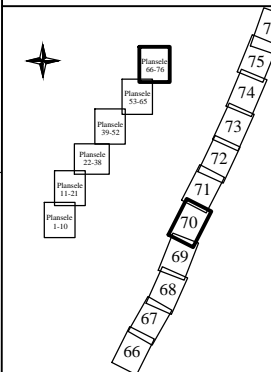




**ALIN-ILIE BOTNARESCU**

Semnat digital de ALIN-ILIE BOTNARESCU  
DN: cn=ALIN-ILIE BOTNARESCU, sn=BOTNARESCU, givenName=ALIN-ILIE, serialNumber=201104209AIB19, email=topodys@yahoo.com, ou=ANCP: B, NT, 0105, o=BOTNARESCU M. ALIN-ILIE - SPECIALIST CADASTRU, GEODEZIE SI CARTOGRAFIE, l=Moldovita, st=Suceava, c=RO  
Data: 2022.03.21 22:51:43 +02'00'

SCHEMA DE RACORDARE



LEGENDA:

Simbol	Denumire	Simbol	Denumire	Simbol	Denumire
	Carosabil		Bordura		Indicator rutier
	Ax drum		Scari		Troita
	Drum pamant		Zid		Hidrant
	Acostament		Curs apa		Fontana
	Limita UAT		Parapet		Cusmea
	Limita intravilan		Taluz sus		Arbore izolat
	Limita Carte Funciara		Taluz jos		Aerisire
	Gard beton		Pod		Fisura
	Gard metal		Borna kilometrica		Fisura
	Gard lemn		Borna DN		Spatiu verde
	Gard plasa		Borna diversa		
	Gard sarma ghimpata		Stalp electric beton		
	Limita proprietate		Stalp electric lemn		
	Limita arabil		Stalp electric metal		
	Constructii		Contor electric		
	Sani		Camin Vizitare		
	Trotuar		Gager		
	Platforma beton				

PERSOANA FIZICA AUTORIZATA  
CATEGORIA B  
BOTNARESCU ALIN ILIE  
AUTORIZATIE NT 0105

Masurat	ing. Botnarescu Alin	
Procesat	ing. Botnarescu Alin	
Verificat	ing. Botnarescu Alin	

Scara 1:500
Data: 17.03.2022

Denumire: Servicii de expertiza tehnica pentru DN 29A km 23+010-37+770

Amplasament: DN 29A km 23+010-37+770, judetul Botosani

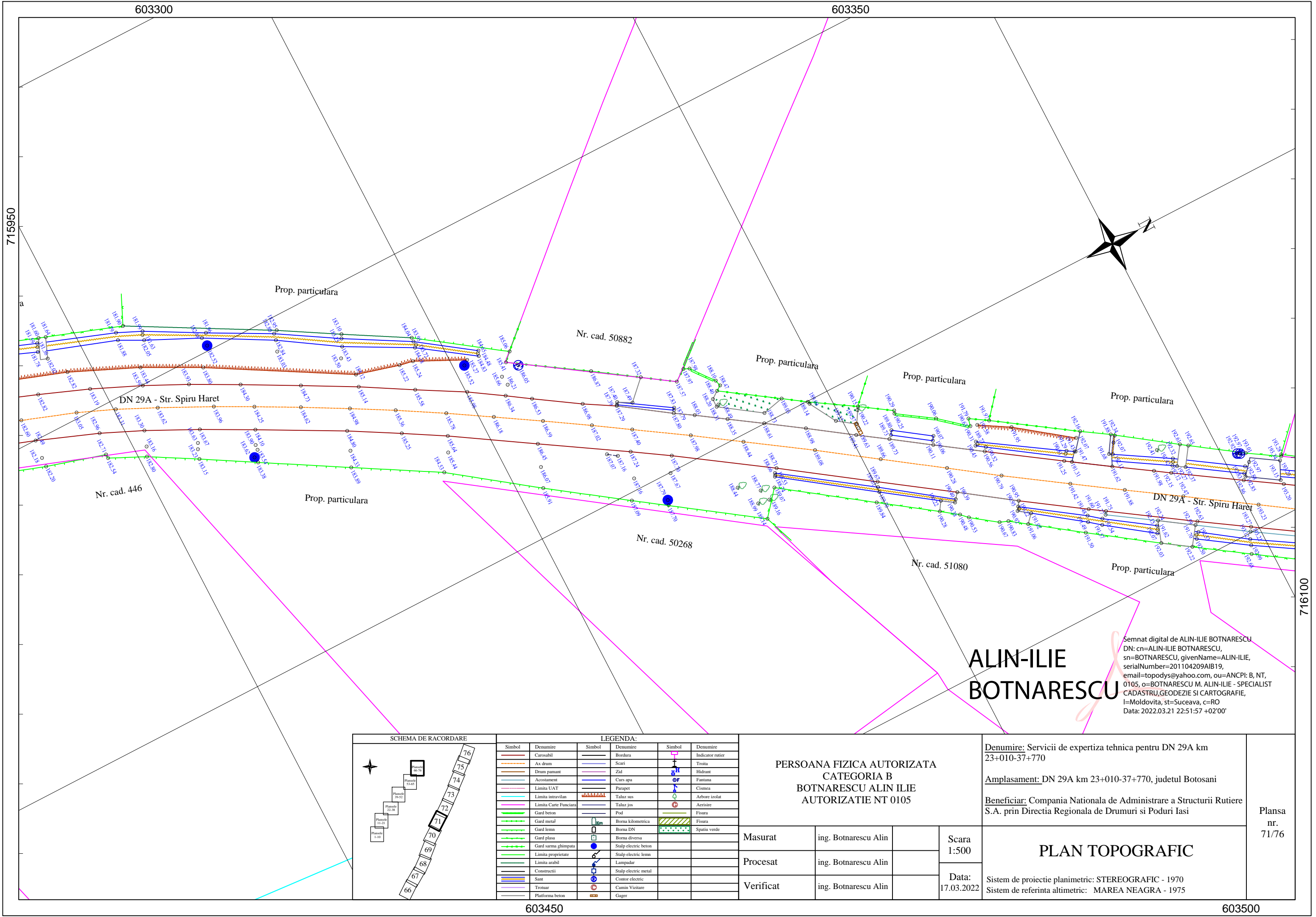
Beneficiar: Compania Nationala de Administrare a Structurii Rutiere S.A. prin Directia Regionala de Drumuri si Poduri Iasi

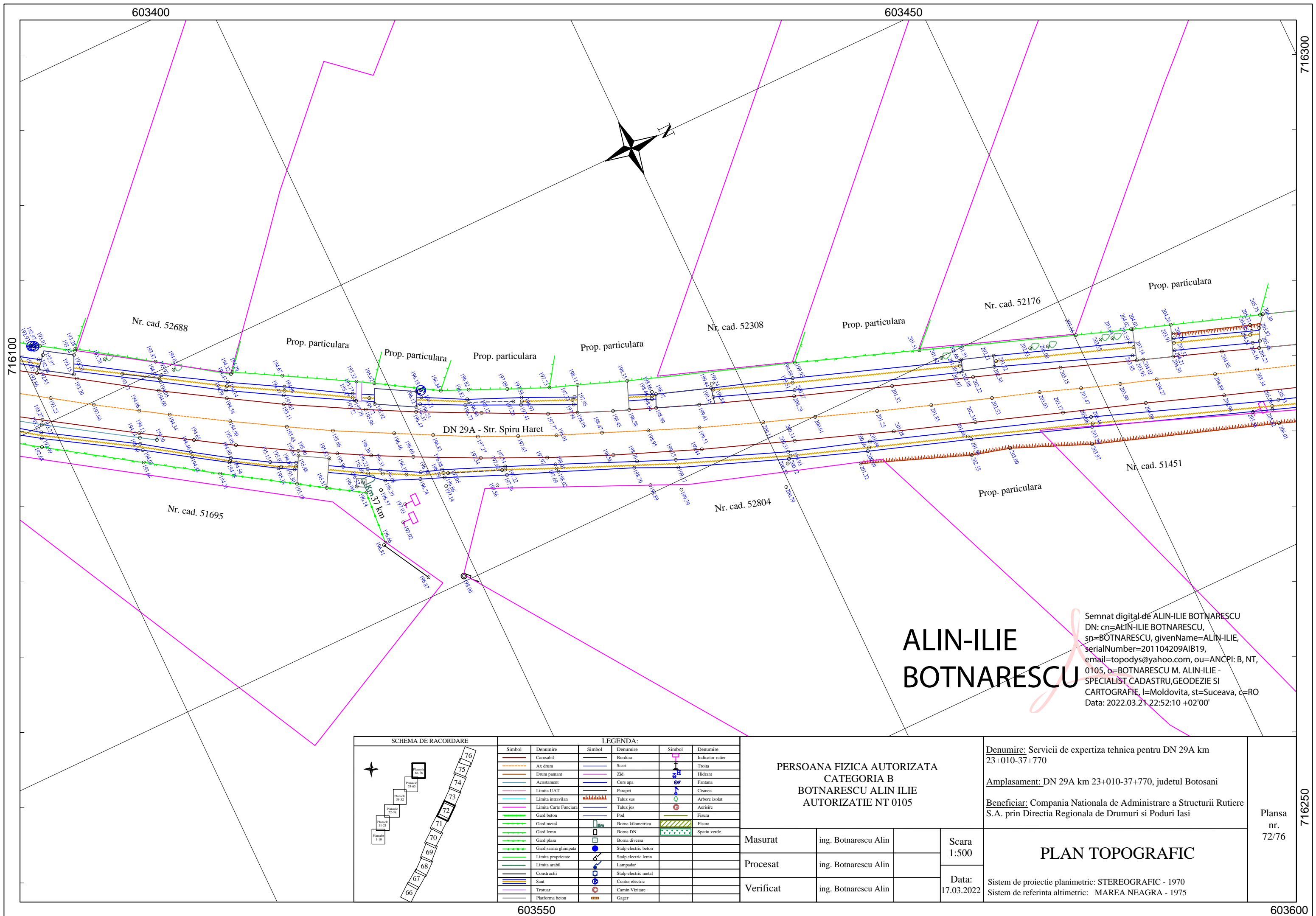
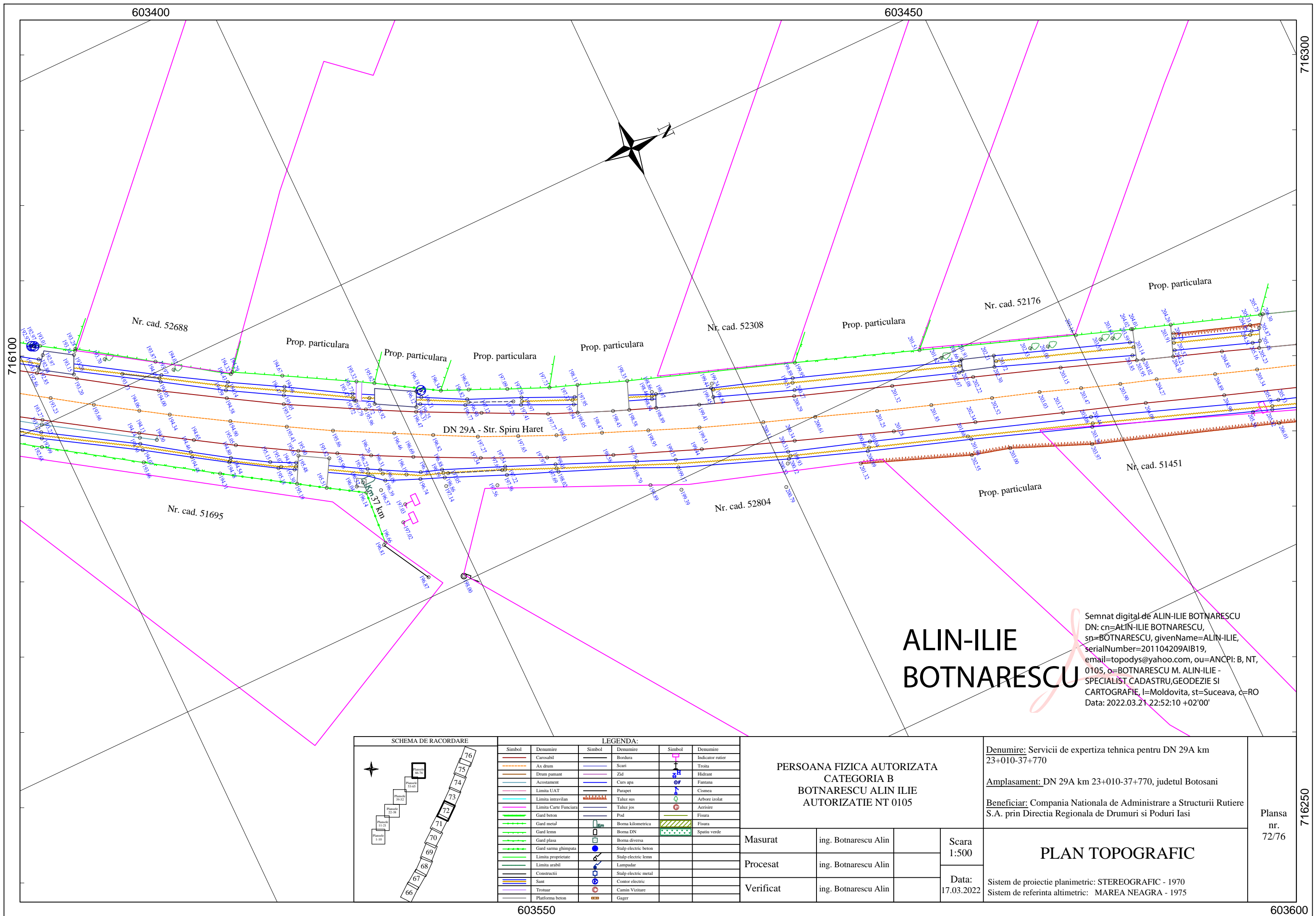
Sistem de proiectie planimetric: STEREOGRAFIC - 1970  
Sistem de referinta altimetric: MAREA NEAGRA - 1975


Plansa  
nr.  
70/76

PLAN TOPOGRAFIC









**ALIN-ILIE  
BOTNARESCU**

Semnat digital de ALIN-ILIE BOTNARESCU  
DN: cn=ALIN-ILIE BOTNARESCU,  
sn=BOTNARESCU, givenName=ALIN-ILIE,  
serialNumber=201104209AIB19,  
email=topodys@yahoo.com, ou=ANCP: B, NT,  
0105, o=BOTNARESCU M. ALIN-ILIE -  
SPECIALIST CADASTRU, GEODEZIE SI  
CARTOGRAFIE, l=Moldovita, st=Suceava, c=RO  
Data: 2022.03.21 22:52:24 +02'00'

SCHEMA DE RACORDARE

LEGENDA:

Simbol	Denumire	Simbol	Denumire	Simbol	Denumire
	Carosabil		Bordura		Indicator rutier
	Ax drum		Scar		Troita
	Drum pamant		Zid		Hidrant
	Acostament		Curs apa		Fantana
	Limita UAT		Parapet		Cusmea
	Limita intravilan		Taluz sus		Arbore izolat
	Limita Carte Funciara		Taluz jos		Aerisire
	Gard beton		Pod		Fisura
	Gard metal		Borna kilometrica		Fisura
	Gard lemn		Borna DN		Spatiu verde
	Gard plasa		Borna diversa		
	Gard sarma ghimpata		Stalp electric beton		
	Limita proprietate		Stalp electric lemn		
	Limita arabil		Lampadar		
	Constructii		Stalp electric metal		
	Sant		Contor electric		
	Trotuar		Camin Vizitare		
	Platforma beton		Gager		

**PERSOANA FIZICA AUTORIZATA**  
**CATEGORIA B**  
**BOTNARESCU ALIN ILIE**  
**AUTORIZATIE NT 0105**

Masurat	ing. Botnarescu Alin		Scara 1:500
Procesat	ing. Botnarescu Alin		
Verificat	ing. Botnarescu Alin		

Data: 17.03.2022	Sistem de proiectie planimetric: STEREOGRAFIC - 1970 Sistem de referinta altimetric: MAREA NEAGRA - 1975
---------------------	---

Denumire: Servicii de expertiza tehnica pentru DN 29A km  
23+010-37+770

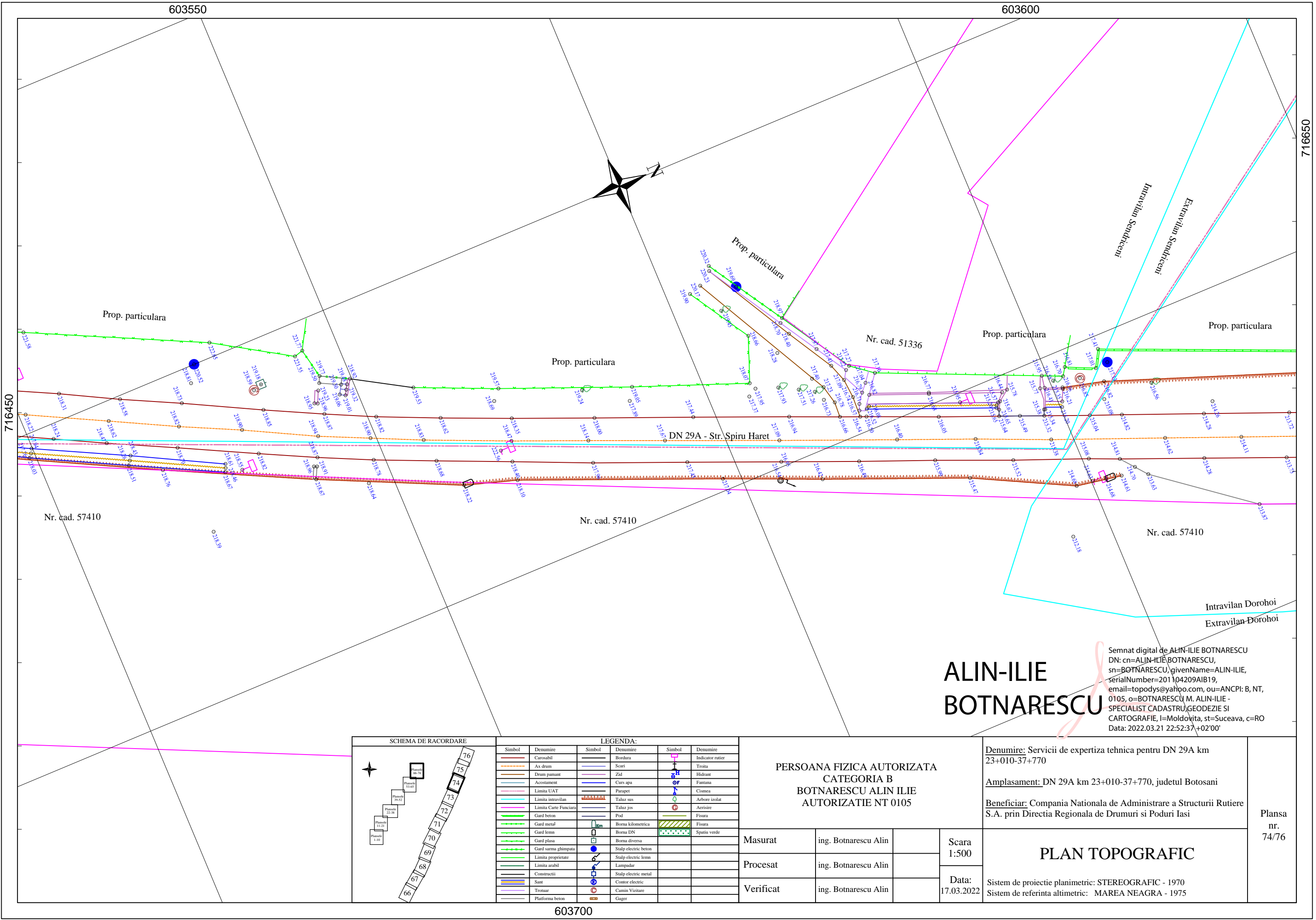
Amplasament: DN 29A km 23+010-37+770, judetul Botosani

Beneficiar: Compania Nationala de Administrare a Structurii Rutiere  
S.A. prin Directia Regionala de Drumuri si Poduri Iasi

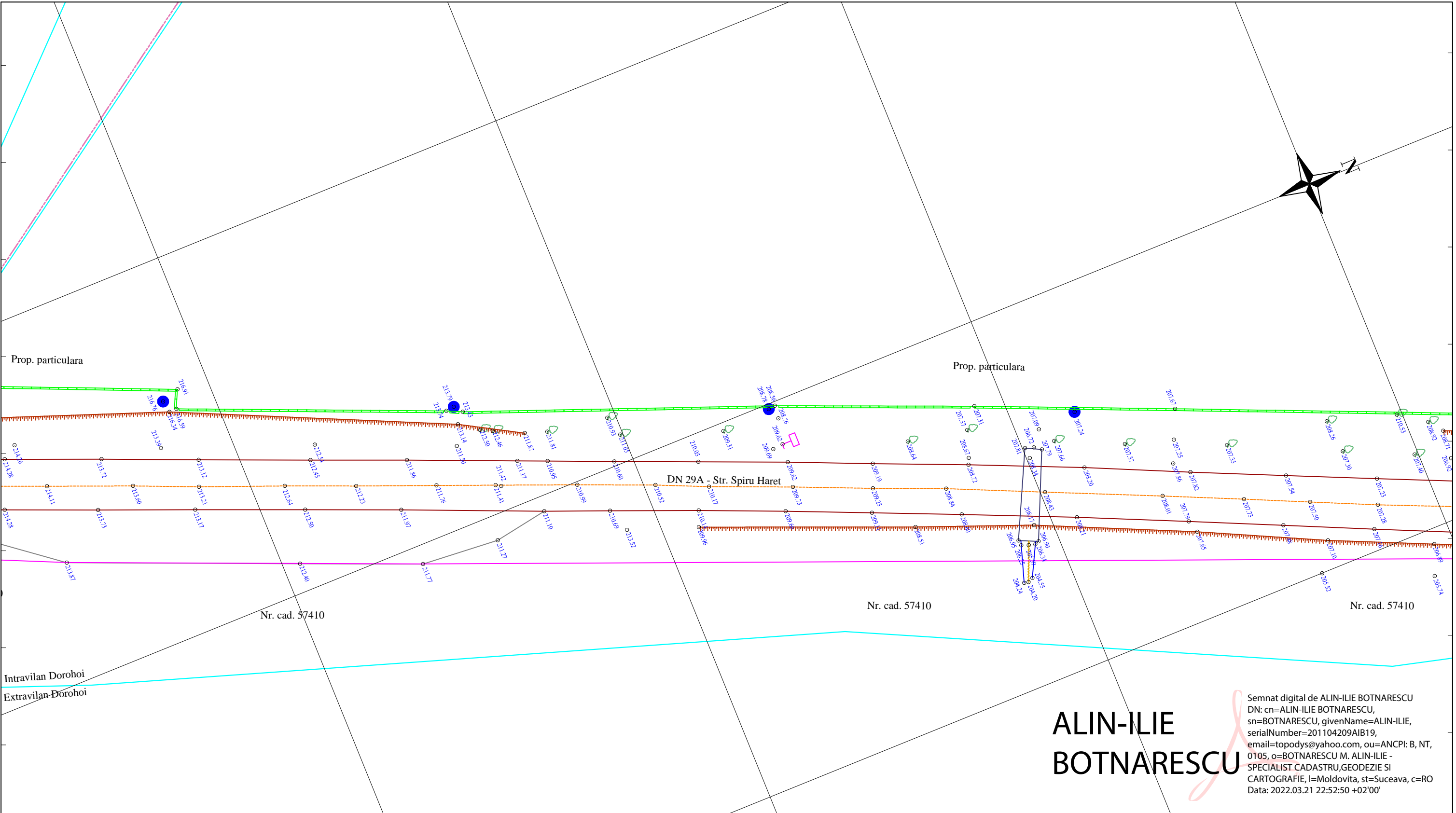
**PLAN TOPOGRAFIC**

Plansa  
nr.  
73/76





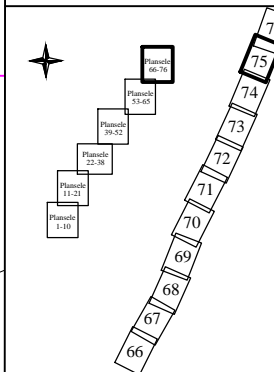




ALIN-ILIE  
BOTNARESCU

Semnat digital de ALIN-ILIE BOTNARESCU  
DN: cn=ALIN-ILIE BOTNARESCU,  
sn=BOTNARESCU, givenName=ALIN-ILIE,  
serialNumber=201104209AIB19,  
email=topodys@yahoo.com, ou=ANCP: B, NT,  
0105, o=BOTNARESCU M. ALIN-ILIE -  
SPECIALIST CADASTRU, GEODEZIE SI  
CARTOGRAFIE, l=Moldovita, st=Suceava, c=RO  
Data: 2022.03.21 22:52:50 +02'00'

SCHEMA DE RACORDARE



LEGENDA:

Simbol	Denumire	Simbol	Denumire	Simbol	Denumire
	Carosabil		Bordura		Indicator rutier
	Ax drum		Scari		Troita
	Drum pamant		Zid		Hidrant
	Acostament		Curs apa		Fantana
	Limita UAT		Parapet		Cusmea
	Limita intravilan		Taluz sus		Arbore izolat
	Limita Carte Funciara		Taluz jos		Aerisire
	Gard beton		Pod		Fisura
	Gard metal		Borna kilometrica		Fisura
	Gard lemn		Borna DN		Spatiu verde
	Gard plasa		Borna diversa		
	Gard sarma ghimpata		Stalp electric beton		
	Limita proprietate		Stalp electric lemn		
	Limita arabil		Lampadar		
	Constructii		Stalp electric metal		
	Sant		Contor electric		
	Trotuar		Camin Vizitare		
	Platforma beton		Gager		

PERSOANA FIZICA AUTORIZATA  
CATEGORIA B  
BOTNARESCU ALIN ILIE  
AUTORIZATIE NT 0105

Masurat	ing. Botnarescu Alin		Scara 1:500
Procesat	ing. Botnarescu Alin		
Verificat	ing. Botnarescu Alin		Data: 17.03.2022

Denumire: Servicii de expertiza tehnica pentru DN 29A km  
23+010-37+770  
Amplasament: DN 29A km 23+010-37+770, judetul Botosani  
Beneficiar: Compania Nationala de Administrare a Structurii Rutiere  
S.A. prin Directia Regionala de Drumuri si Poduri Iasi

PLAN TOPOGRAFIC

Sistem de proiectie planimetric: STEREOGRAFIC - 1970  
Sistem de referinta altimetric: MAREA NEAGRA - 1975

Plansa  
nr.  
75/76

