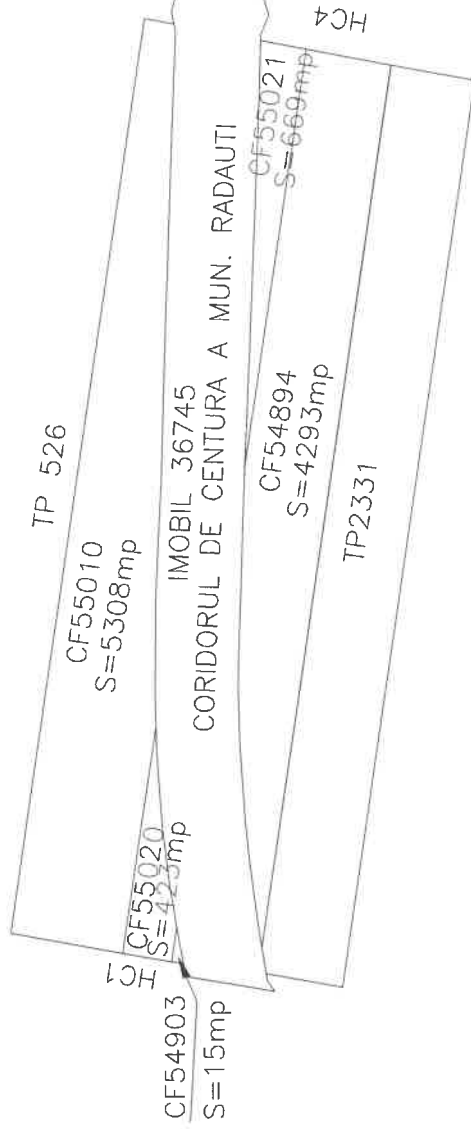


# Plan parcelar partial

T1 A 3 - MUN. RADAUTI

Scara: 1: 2000



VIZAT  
PRIMARIA mun. RADAUTI



INTOCMIT

SC. GEOTOPO SRL



**Plan parcelar partial**  
**T1 A 5 - MUN. RADAUTI**

Scara: 1: 1000

MUN. RADAUTI - DOM. PRIVAT

CF54969

S=2335mp

Hc4

CF55162 S=760mp

IMOBIL 36745

CORIDORUL DE CENTURA A MUN. RADAUTI

CF55015 S=203mp

CF55026

S=1825mp

CF55017

S=2457mp

Hc6

MUN. RADAUTI - DOM. PRIVAT

VIZAT

PRIMARIA mun. RADAUTI



# Plan parcelar partial

T1 A7 - MUN. RADAUTI

Scara: 1: 2000



Județul Suceava  
Municipiul Rădăuți  
PRIMĂRIA  
MAGDALENA

VIZAT  
PRIMARIA mun. RADAUTI

INTOCMIT  
SC GEOLOPOI SRL  
CERTIFICAT DE  
AUTORIZARE  
SERIA RO-B-F Nr. 1622  
CĂREANU TUDOR  
CĂTĂLIN  
CATEGORIA I  
PERSONĂ JURIDICĂ AUTORIZATĂ DE ANP ÎN SCOPUL  
SERIA RO-B-J Nr. 1610  
S.C. GEO-TOPO S.R.L.  
CARTOGRAFIE  
CLASA I

Plan parcelar partial  
T16 A 263 - MUN. RADAUTI  
Scara: 1: 2000

IMOBILITATEA A MUN. RADAUTI  
56745

CORIDORUL DE CEENITURA

CF55137 S=9690mp



CF49594 S=3964mp

CF35895 S=1990mp

HC 262

HR 244

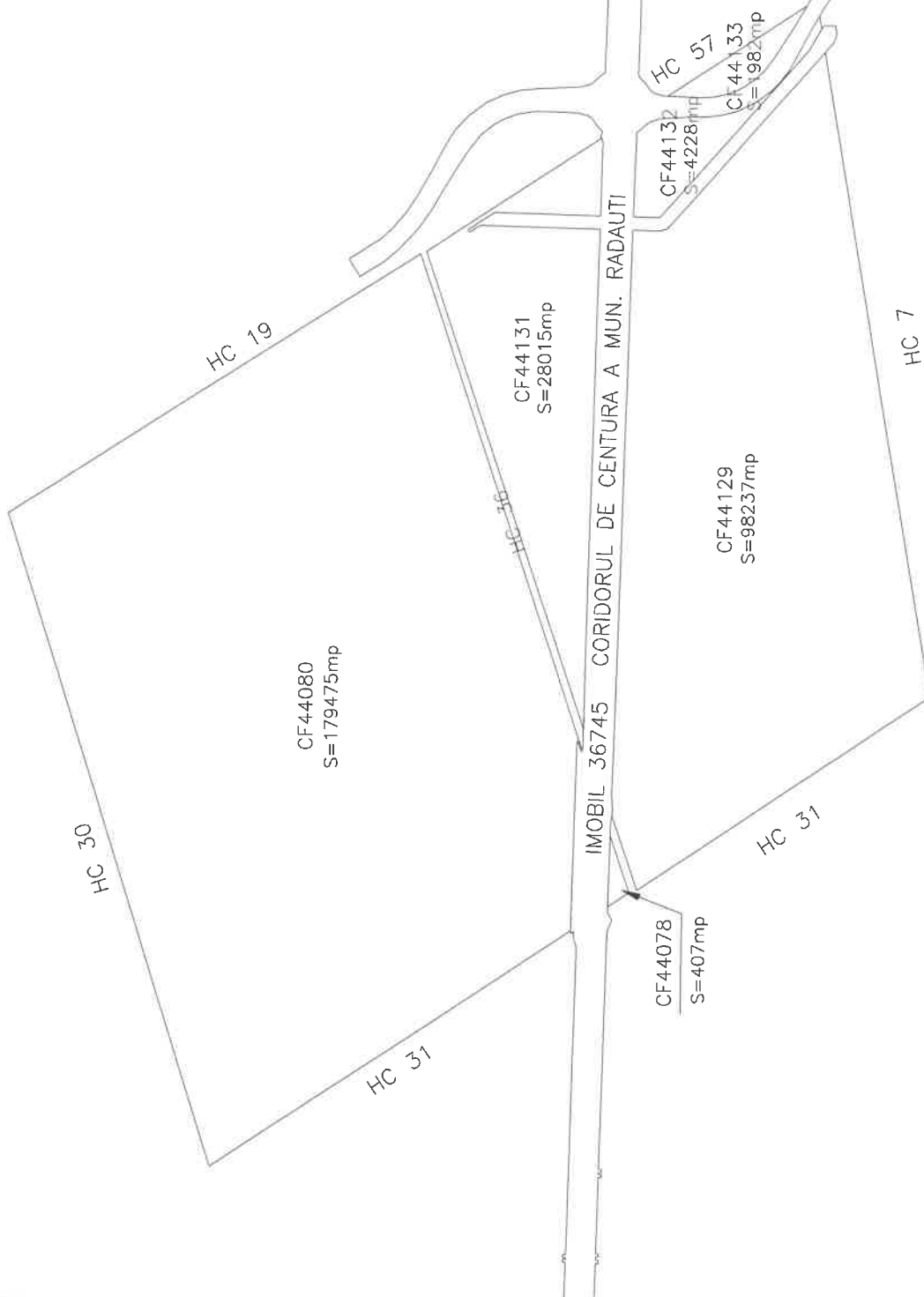
A 263



VIZAT  
PRIMĂRIA MUN. RADAUTI



**Plan parcelar**  
T3 Ps 35, Ps 37 - MUN. RADAUTI  
Scara: 1 : 5000



VIZAT  
PRIMARIA mun. RADAUTI

